

EDISI : Volume 22 Nomor 2 Juli 2025

Application of Duxifecture to Public Spaces in The City Center Case Study: Umbrella Madrasah Pavarades City

Istendy Sutarya, Yasmine Isabella Intisari, Adinda Saba Olla,
Hera Prasetyo Utomo, Yuzika Furi Hamurisa

Analysis of The Impact of Flood on Residential Building Damage in Raseang Sarasin District, Sungai Penuh City, Jambi

Mella Anggini Paskyari, Miftahul Akbar R, Muhammad Ridho F

The Influence of Microclimate on Architectural Design in The Coastal Area, North Jakarta

Pawitra Sari, Palmerna Sabtrial Pradina, Denta Prayovetjito Bono

Exploring the Concept of Social Sustainability in Traditional Indigenous Settlements in Selopamono Village, Rantulu, Yogyakarta

Ruben Bagus Budha Siringkoro, Aditya Noor Hafidz Utama,
Larisa Pratiyati Sh Handoko, Moer Chola Ighen

Exploring the Spatial Mechanism of Tourism Generation Space in Doyon Sechen Village, Banda Aceh

Al Sofiana Qurni, Muhammad Fauzi Fadhil

The Role of Place Identity in The Resiliency of Kalipasar Mosque as a Cultural Heritage Building

Mohammad Ihsan, Maria Innuakata Riris W, Funtio Inrijasari,
Akhish Dival Arta, **Arslan Irfan Fawzi**

The Role of The Stranger in Modern Village Regeneration in Two Centuries of Village Development

Apridita Emma Yetti, Edy Purwanto, Nuzul Efendians, Nese Kurnama

The Meaning and Value of Pahang as A Representation of The Identity and Image of Gorontalo City

Dora Fitriani, Adia Zulharnay Helia, Nurmaringsih Nur Akmal

Sustainable Development Challenging: Ethical Values of Locality, Environment and Technology on Indigenous Residence in Pahang Malaysia

Mu. Rakhmawati Sukriyati, Muhammad Afid Rosol

Implementation of A Smart Home System Using IoT with Google Home Integration for Lighting and Security Control

Irwin Kertan, Dedy Imawan, Adina Farana, Imad Hagi A

Visual Comfort Analysis Of Office Buildings in The Gedung Hrizqi, Redistrict Building of Widyia Mataram University

Nurma Mulya Ayringtas, Irfana Adiant, Gind

Double Skin Facade: A Green Building Strategy Approach Towards Low Carbon Architecture

Cynthia Femura Dewi, Ikaztra

The Transformation of Jengli Soye Public Buildings in Surabaya

Muthia Dilla Andria

Sustainable Interior Design of The Living Room in A Muslim Residence (Concept and Implementation)

Indyaputri Nanjapari, Anis Rani Saad Karsan

Application Of Ergonomic Architecture in Child-Friendly Furniture Design

Dikri Iqbalul Khumari, Alvin Farid, Khairina R Tuguh Mulya,
Cut Muthia Rani, Trimahadi



Dissemination
Program Studi Arsitektur Fakultas Teknik
Universitas Muhammadiyah Tondok
Jl. Ahmad Yani Tondok Plo I
Pakel, Kabupaten, Sulawesi 71713
Telp. (0271) 71711754, 1227
E-mail: arsitektur@umt.ac.id

<http://journal2.umt.ac.id/index.php/sinektika>

Link Jurnal

<https://journals2.ums.ac.id/index.php/sinektika/article/view/7287>

Home / Archives / Vol 22, No 2: July 2025 / Articles

The Role of Place Identity in The Resiliency of Kalipasir Mosque as a Cultural Heritage Building

<https://doi.org/10.23917/sinektika.v22i2.7287>

Mohammad Ischak

Master of Architecture, Civil Engineering and Planning, Universitas Trisakti Jakarta

Maria Immaculata Ririk Winandari

Doctoral Architecture, Civil Engineering and Planning, Universitas Trisakti Jakarta

Mohammad Ischak

Master of Architecture, Civil Engineering and Planning, Universitas Trisakti Jakarta Indonesia

<https://orcid.org/0000-0003-1026-3149>

Maria Immaculata Ririk Winandari

Doctoral Architecture, Civil Engineering and Planning, Universitas Trisakti Jakarta Indonesia

Punto Wijayanto

Bachelor of Architecture, Civil Engineering and Planning, Universitas Trisakti Jakarta Indonesia

Akhlish Diinal Aziiz

Bachelor of Architecture, Civil Engineering and Planning, Universitas Trisakti Jakarta Indonesia

Ardilla Jefri Karista

Bachelor of Architecture, Civil Engineering and Planning, Universitas Trisakti Jakarta Indonesia

Keywords:

Cultural Heritage Mosque Place Identiv Resilience Settlement Tourism

Abstract

The existence of Kalipasir Mosque as a Cultural Heritage building is one of the character-defining elements of the Pasar Lama Cultural Heritage area in Tangerang, Banten. Currently, Kalipasir Mosque is situated in the middle of a densely populated settlement and has become one of the tourist destinations in the Pasar Lama area. A prominent characteristic of the settlement's growth around the mosque is the large number of migrants who have moved and settled there, primarily due to the convenient and easy access to Tangerang city center. This phenomenon leads to a research question: Can the Kalipasir Mosque building sustain itself as a cultural heritage site amidst the changing characteristics of its surrounding settlements? A descriptive-analytical research method is employed to examine the place-making that occurs in the spaces around the mosque, shaped by the activities carried out by residents living in the adjacent settlement. Data exploration was conducted through interviews and data collection via questionnaires distributed to residents and worshippers around the mosque. The results of this research show that place identity plays a crucial role in the resilience of Kalipasir Mosque as a Cultural Heritage building. This place identity is shaped by several factors: the designation of Kalipasir Mosque as a Cultural Heritage building, the occurrence of religious and educational tourism, and the resulting pride felt by residents in the surrounding settlements.



Accepted

2025-06-29

Published

2025-07-15

How to Cite

Ischak, M., Winandari, M. I. R., Wijayanto, P., Aziiz, A. D., & Karista, A. J. (2025). The Role of Place Identity in The Resiliency of Kalipasir Mosque as a Cultural Heritage Building. *Sinektika: Jurnal Arsitektur*, 22(2), 209–216. <https://doi.org/10.23917/sinektika.v22i2.7287>

More Citation Formats

Home / Archives / Vol 22, No 2: July 2025

Vol 22, No 2: July 2025



This edition features contributions from authors across **Indonesia, Malaysia, Belgium, Estonia, Saudi Arabia and Germany** – reflecting our commitment to global scholarly collaboration.

Published: 2026-01-22

Articles

Application of Duplitecture to Public Spaces in The City Center Case Study: Umbrella Madinah Pasuruan City

DOI: <https://doi.org/10.23917/sinektika.v22i2.4603>

Wendy Sunarya ⁽¹⁾, Yasmine Jauzaa Imtyaas ⁽²⁾, Adinda Salsa Dilla ⁽³⁾, Heru Prasetyo Utomo ⁽⁴⁾, Yusvika Ratri Harmunisa ⁽⁵⁾

154-163

(1) Architecture Department, Faculty of Architecture and Design, UPN "Veteran" Jawa Timur, Indonesia ,

(2) Architecture Department, Faculty of Architecture and Design, UPN

"Veteran" Jawa Timur, Indonesia ,

(3) Architecture Department, Faculty of Architecture and Design, UPN

"Veteran" Jawa Timur, Indonesia ,

(4) Architecture Department, Faculty of Architecture and Design, UPN

"Veteran" Jawa Timur, Indonesia ,

(5) Architecture Department, Faculty of Architecture and Design, UPN

"Veteran" Jawa Timur, Indonesia

PDF

DOI : 10.23917/sinektika.v22i2.4603

PDF downloads: 120

Analysis of The Impact of Flood on Residential Building Damage in Rawang Spread District, Sungai Penuh City, Jambi

DOI: <https://doi.org/10.23917/sinektika.v22i2.4910>

Mella Anggina Riskyani ⁽¹⁾, Miftahul Akbar Ramadhan ⁽²⁾, Muhammad Ridho Fajri ⁽³⁾

164-171

(1) Architecture, Faculty of Engineering, Universitas Sriwijaya, Indonesia ,

(2) Physics Educatio, Faculty of Mathematics and Natural Sciences

Education, Universitas Pendidikan Indonesia, Indonesia ,

(3) Computer Science Education, Faculty of Mathematics and Natural

Sciences Education, Universitas Pendidikan Indonesia, Indonesia

PDF

DOI : 10.23917/sinektika.v22i2.4910

PDF downloads: 112

Author Guidelines

Publication Ethics

Peer Review Process

Reviewers

Focus and Scope

Copyright Notice

Author(s) Fee

Abstracting & Indexing

Plagiarism Policy

Copyright Transfer Agreement

Archiving

Publisher

Statistic and Traffic

Journal Metrics

Scopus Citation

Make a Submission

Accredited



Journal Template



Visitors

The Influence of Microclimate on Architectural Design in The Coastal Area, North Jakarta

DOI: <https://doi.org/10.23917/sinektika.v22i2.5473>

 Pawitra Sari ⁽¹⁾, Purnama Sakhrial Pradini ⁽²⁾, Desta Promesetiyo Bomo ⁽³⁾

 172-183

(1) Department of Architecture, Faculty of Engineering, Universitas Pelita Bangsa, Indonesia ,

(2) Department of Architecture, Faculty of Engineering, Universitas Pelita Bangsa, Indonesia ,

(3) Master of Civil Engineering, Graduate School, Institut Sains dan Teknologi Nasional, Indonesia

 PDF

 DOI : 10.23917/sinektika.v22i2.5473

 PDF downloads: 94

Visitors




00327772

[View My Stat](#)

Exploring The Concept of Social Sustainability in Traditional Javanese Settlements in Selopamiro Village, Bantul, Yogyakarta

DOI: <https://doi.org/10.23917/sinektika.v22i2.6485>

 Raden Bagus Budho Diwangkoro ⁽¹⁾, Aditya Noor Hadhy Utama ⁽²⁾, Jarwa Prasetya Sih Handoko ⁽³⁾, Noor Cholis Idham ⁽⁴⁾

 184-198

(1) Master of Architecture, Faculty of Civil Engineering and Planning, Universitas Islam Indonesia, Indonesia ,

(2) Master of Architecture, Faculty of Civil Engineering and Planning, Universitas Islam Indonesia, Indonesia ,

(3) Master of Architecture, Faculty of Civil Engineering and Planning, Universitas Islam Indonesia, Indonesia ,

(4) Master of Architecture, Faculty of Civil Engineering and Planning, Universitas Islam Indonesia, Indonesia


 PDF

 DOI : 10.23917/sinektika.v22i2.6485

 PDF downloads: 99

Exploring The Spatial Mechanism of Income Generation Space in Oyster Seeker Village, Banda Aceh

DOI: <https://doi.org/10.23917/sinektika.v22i2.7087>

 Aji Sofiana Putri ⁽¹⁾, Muhammad Naufal Fadhil ⁽²⁾


 199-208

(1) Institut Seni Budaya Indonesia Aceh, Indonesia ,

(2) Institut Seni Budaya Indonesia Aceh, Indonesia


 PDF

 DOI : 10.23917/sinektika.v22i2.7087

 PDF downloads: 51

The Role of Place Identity in The Resiliency of Kalipasir Mosque as a Cultural Heritage Building

DOI: <https://doi.org/10.23917/sinektika.v22i2.7287>

 Mohammad Ischak ⁽¹⁾, Maria Immaculata Ririk Winandari ⁽²⁾, Punto Wijayanto ⁽³⁾, Akhlis Diinal Aziiz ⁽⁴⁾, **Ardilla Jefri Karista ⁽⁵⁾**

 209-216

(1) Master of Architecture, Civil Engineering and Planning, Universitas Trisakti Jakarta, Indonesia ,

(2) Doctoral Architecture, Civil Engineering and Planning, Universitas Trisakti Jakarta, Indonesia ,

(3) Bachelor of Architecture, Civil Engineering and Planning, Universitas Trisakti Jakarta, Indonesia ,

(4) Bachelor of Architecture, Civil Engineering and Planning, Universitas Trisakti Jakarta, Indonesia ,

(5) Bachelor of Architecture, Civil Engineering and Planning, Universitas Trisakti Jakarta, Indonesia

 PDF

 DOI : 10.23917/sinektika.v22i2.7287

 PDF downloads: 60

The Role of Langgar in Kampung Kauman Yogyakarta in Two Centuries of Village Development

DOI:<https://doi.org/10.23917/sinektika.v22i2.8417>

✎ Aprodita Emma Yetti ⁽¹⁾, Edi Purwanto ⁽²⁾, Edward Endrianto Pandelaki ⁽³⁾, Resza Riskiyanto ⁽⁴⁾

📄 217-225

(1) Doctoral Program in Architecture and Urban Planning Department of Architecture, Faculty of Engineering, Universitas Diponegoro, Department of Architecture, Faculty of Technology & Science, Universitas Aisyiah Yogyakarta, Indonesia ,
(2) Department of Architecture, Faculty of Engineering, Universitas Diponegoro, Indonesia ,
(3) Department of Architecture, Faculty of Engineering, Universitas Diponegoro, Indonesia ,
(4) Department of Architecture, Faculty of Engineering, Universitas Diponegoro, Indonesia

📄 PDF

DOI : 10.23917/sinektika.v22i2.8417

PDF downloads: 66

The Meaning and Values of Pahangga as a Representation of The Identity and Image of Gorontalo City

DOI:<https://doi.org/10.23917/sinektika.v22i2.8958>

✎ Dara Fitriani ⁽¹⁾, Asta Juliarmann Hatta ⁽²⁾, Nurnaningsih Nico Abdul ⁽³⁾

📄 226-234

(1) Department of Architecture and Engineering, Faculty of Engineering, Universitas Negeri Gorontalo , Indonesia ,
(2) Department of Architecture and Engineering, Faculty of Engineering, Universitas Negeri Gorontalo, Indonesia ,
(3) Department of Architecture and Engineering, Faculty of Engineering, Universitas Negeri Gorontalo, Indonesia

📄 PDF

DOI : 10.23917/sinektika.v22i2.8958

PDF downloads: 84

Sustainable Development Challenges: Ethical Values of Locality, Environment and Technology on Indigenous Resilience in Pahang Malaysia

DOI:<https://doi.org/10.23917/sinektika.v22i2.9922>

✎ Nur Rahmawati Syamsiyah ⁽¹⁾, Mohammad Afiq Rosali ⁽²⁾

📄 235-243

(1) Architecture Department, Faculty of Engineering, Universitas Muhammadiyah Surakarta, Indonesia ,
(2) PhD in Architecture, Institute Strategic Science and Technology, Universiti Muhammadiyah Malaysia, Malaysia

📄 PDF

DOI : 10.23917/sinektika.v22i2.9922

PDF downloads: 80

Implementation of a Smart Home System Using IoT with Google Nest Integration for Lighting and Security Control

DOI:<https://doi.org/10.23917/sinektika.v22i2.10651>

✎ Erwin Herlian ⁽¹⁾, Dody Irnawan ⁽²⁾, Azrina Farania ⁽³⁾, Irshad Haqqi Almuraimy ⁽⁴⁾

📄 244-250

(1) Architecture Department, Faculty of Engineering, Universitas Muhammadiyah Surakarta, Indonesia ,
(2) Architecture Department, Faculty of Engineering, Universitas Muhammadiyah Surakarta, Indonesia ,
(3) Master of Geo-information Science and Earth Observation for Environmental Modelling and Management University of Tartu, Estonia
Universite Catholique de Louvain, Belgium, Estonia ,
(4) Computer Engineering Department, International Studies in Engineering, University of Duisburg-Essen, Germany, Malaysia


📄 PDF

DOI : 10.23917/sinektika.v22i2.10651

PDF downloads: 96

Visual Comfort Analysis of Office Buildings in The Gedhong Hinggil, Rectorate Building of Widya Mataram University

DOI: <https://doi.org/10.23917/sinektika.v22i2.8910>

 Nurina Vidya Ayuningtyas ⁽¹⁾, Istiana Adianti ⁽²⁾, Kindi Kindi ⁽³⁾

 251-259

(1) Architecture Study Program, Faculty of Science and Technology, Universitas Widya Mataram, Indonesia,

(2) Architecture Study Program, Faculty of Science and Technology, Universitas Widya Mataram, Indonesia,

(3) Program Studi Arsitektur, Fakultas Sains dan Teknologi, Universitas Widya Mataram, Indonesia




 DOI : 10.23917/sinektika.v22i2.8910

 PDF downloads: 72

Double Skin Façade: A Green Building Strategy Approach Towards Low Carbon Architecture

DOI: <https://doi.org/10.23917/sinektika.v22i2.5827>

 Cynthia Permata Dewi ⁽¹⁾, Ikaputra Ikaputra ⁽²⁾


 260-266

(1) Doctoral program, Department of Architecture and Planning, Faculty of Engineering, Universitas Gadjah Mada, Indonesia,

(2) Department of Architecture and Planning, Faculty of Engineering, Universitas Gadjah Mada, Indonesia



 DOI : 10.23917/sinektika.v22i2.5827

 PDF downloads: 43

The Transformation of Jengki Style Public Buildings in Surabaya

DOI: <https://doi.org/10.23917/sinektika.v22i2.6554>


 Shafira Zulfa Audina ⁽¹⁾

 267-275

(1) Architecture Department, Faculty of Civil, Planning, and Geo Engineering, Institut Teknologi Sepuluh Nopember, Indonesia




 DOI : 10.23917/sinektika.v22i2.6554

 PDF downloads: 102

Sustainable Interior Design of The Living Room in a Muslim Residence: Concept and Implementation

-

DOI: <https://doi.org/10.23917/sinektika.v22i2.10436>

 Widyastuti Nurjayanti ⁽¹⁾, Abdullah Saeed Karban ⁽²⁾


 276-283

(1) Architecture Department, Faculty of Engineering, Universitas Muhammadiyah Surakarta, Indonesia,

(2) Department of Architecture, College of Engineering and Architecture Umm Al-Qura, University Saudi Arabia, Saudi Arabia




 DOI : 10.23917/sinektika.v22i2.10436

 PDF downloads: 85

Application of Ergonomic Architecture in Child-Friendly Furniture Design

DOI: <https://doi.org/10.23917/sinektika.v22i2.6924>

 Zhilli Izzadati Khairuni ⁽¹⁾, Mirzal Yacub ⁽²⁾, Kharisma Roh Turang

 284-290

Gajah Manik ⁽³⁾, Cut Meuthia Rani ⁽⁴⁾, Trimailuzi Trimailuzi ⁽⁵⁾

(1) Department of Architecture, Faculty of Engineering, Universitas Negeri Medan, Indonesia,

(2) Department of Architecture, Faculty of Engineering, Universitas Negeri Medan, Indonesia,

(3) Department of Architecture, Faculty of Engineering, Universitas Negeri Medan, Indonesia,

(4) Department of Building Engineering Education, Faculty of Engineering, Universitas Negeri Medan, Indonesia,

(5) Department of Civil Engineering, Faculty of Engineering, Universitas Negeri Medan, Indonesia



 DOI : 10.23917/sinektika.v22i2.6924

 PDF downloads: 119



[Home](#) / [Editorial Team](#)

Editorial Team

Editor-in-chief

- Dr. Suryaning Setyowati, ST., MT, Department of Architecture Universitas Muhammadiyah Surakarta. [SINTA ID: 5989875](#) Scopus ID: 57216127610

Editorial Advisory Board

- Dr. Nur Rahmawati Syamsiyah, ST., MT., Department of Architecture, Universitas Muhammadiyah Surakarta. [SINTA ID: 5989686](#) Scopus ID: 57192413466. [orcid ID 0000-0002-9591-3261](#)
- Wisnu Setiawan, ST., M.Arch., Ph.D., Department of Architecture, Universitas Muhammadiyah Surakarta. [SINTA ID: 5981938](#) Scopus ID: 57194648672
- Dr. Ir. Dhani Mutiari, MT., Department of Architecture, Universitas Muhammadiyah Surakarta. [SINTA ID: 5989866](#) Scopus ID: 57216131402
- Prof. Ir. Lalu Mulyadi, Ph.D., Institut Teknologi Nasional Malang. [SINTA ID: 6006924](#) Scopus ID: 57191845471
- Prof. Nangkula Utaberta, Ph.D., Institute School of Architecture and Built Environment, UCSI Malaysia. Scopus ID: 36769577900
- Dr. Wahyu Utami, ST., MT., Universitas Sumatera Utara. [SINTA ID: 6010936](#)
- Ir. Agung Murti Nugroho, ST., MT., Ph.D., Universitas Brawijaya. [SINTA ID: 6030692](#) Scopus ID: 35183690500

Editorial Team

- Fadhilla Tri Nugrahaini, ST., M.Sc., Department of Architecture, Universitas Muhammadiyah Surakarta. [SINTA ID: 6689793](#)
- Suharyani, ST, MT, Program Studi Arsitektur, Universitas Muhammadiyah Surakarta. [SINTA ID: 6781954](#) Scopus ID: 57218381411
- Fauzi Mizan Prabowo Aji, S.Ars., M.Ars., Department of Architecture, Universitas Muhammadiyah Surakarta. [SINTA ID: 6851298](#)
- Saidah Aliyatul Himmah, ST., Department of Architecture, Universitas Muhammadiyah Surakarta

- [Author Guidelines](#)
- [Publication Ethics](#)
- [Peer Review Process](#)
- [Reviewers](#)
- [Focus and Scope](#)
- [Copyright Notice](#)
- [Author\(s\) Fee](#)
- [Abstracting & Indexing](#)
- [Plagiarism Policy](#)
- [Copyright Transfer Agreement](#)
- [Archiving](#)
- [Publisher](#)
- [Statistic and Traffic](#)
- [Journal Metrics](#)
- [Scopus Citation](#)

[Make a Submission](#)

Accredited



Journal Template



THE ROLE OF PLACE IDENTITY IN THE RESILIENCY OF KALIPASIR MOSQUE AS A CULTURAL HERITAGE BUILDING

Mohammad Ischak

Master of Architecture
Civil Engineering and Planning
Universitas Trisakti Jakarta
m.ischak@trisakti.ac.id

Maria Immaculata Ririk Winandari*

Doctoral Architecture
Civil Engineering and Planning
Universitas Trisakti Jakarta
m.i.ririk@trisakti.ac.id

Punto Wijayanto

Bachelor of Architecture
Civil Engineering and Planning
Universitas Trisakti Jakarta
punto.wijayanto@trisakti.ac.id

Akhlish Diinal Aziiz

Bachelor of Architecture
Civil Engineering and Planning
Universitas Trisakti Jakarta
akhlishdiaz@trisakti.ac.id

Ardilla Jefri Karista

Bachelor of Architecture
Civil Engineering and Planning
Universitas Trisakti Jakarta
ardilla.jk@trisakti.ac.id

Manuscript submitted: November 24, 2024

Manuscript accepted: June 13, 2025

ABSTRACT

The existence of Kalipasir Mosque as a Cultural Heritage building is one of the character-defining elements of the Pasar Lama Cultural Heritage area in Tangerang, Banten. Currently, Kalipasir Mosque is situated in the middle of a densely populated settlement and has become one of the tourist destinations in the Pasar Lama area. A prominent characteristic of the settlement's growth around the mosque is the large number of migrants who have moved and settled there, primarily due to the convenient and easy access to Tangerang city center. This phenomenon leads to a research question: Can the Kalipasir Mosque building sustain itself as a cultural heritage site amidst the changing characteristics of its surrounding settlements? A descriptive-analytical research method is employed to examine the place-making that occurs in the spaces around the mosque, shaped by the activities carried out by residents living in the adjacent settlement. Data exploration was conducted through interviews and data collection via questionnaires distributed to residents and worshippers around the mosque. The results of this research show that place identity plays a crucial role in the resilience of Kalipasir Mosque as a Cultural Heritage building. This place identity is shaped by several factors: the designation of Kalipasir Mosque as a Cultural Heritage building, the occurrence of religious and educational tourism, and the resulting pride felt by residents in the surrounding settlements.

KEYWORDS: cultural heritage, mosque, place identity, resilience, settlement, tourism

Keberadaan bangunan Masjid Kalipasir di Tangerang sebagai bangunan Cagar Budaya merupakan salah satu elemen yang membentuk karakter kawasan Cagar Budaya Pasar Lama di Tangerang, Banten. Saat ini, bangunan Masjid Kalipasir terletak di tengah permukiman padat penduduk dan telah menjadi salah satu destinasi wisata di kawasan Pasar Lama. Salah satu ciri pertumbuhan kawasan permukiman di sekitar masjid ini adalah banyaknya pendatang yang tinggal dan menetap di daerah tersebut karena akses yang dekat dan mudah menuju pusat kota Tangerang. Fenomena ini menimbulkan permasalahan penelitian, yaitu apakah bangunan Masjid Kalipasir dapat bertahan sebagai bangunan cagar budaya dengan berubahnya karakter permukiman yang mengelilinginya. Metode penelitian deskriptif analitis digunakan untuk membangun konstruksi terjadinya place making (pembentukan tempat) di ruang-ruang sekitar masjid yang terbentuk oleh aktivitas yang dilakukan oleh warga permukiman di sekitar masjid. Eksplorasi data dilakukan melalui wawancara dan pengumpulan data menggunakan kuesioner kepada masyarakat dan jamaah yang tinggal di sekitar masjid. Hasil penelitian menunjukkan bahwa identitas tempat (place identity) memiliki peran yang sangat penting dalam keberlangsungan Masjid Kalipasir sebagai bangunan Cagar Budaya. Identitas tempat terbentuk karena kombinasi dari beberapa faktor, yaitu penetapan Masjid Kalipasir sebagai Bangunan Cagar Budaya, terjadinya kunjungan wisata religi dan wisata edukasi, yang kemudian menimbulkan rasa bangga pada warga permukiman di sekitar masjid.

KATA KUNCI: identitas tempat, masjid, cagar budaya, ketahanan, permukiman, pariwisata

RESULTS AND DISCUSSION

Kalipasir Mosque in the Context of Cultural Heritage

Kalipasir Mosque is one of the buildings officially designated as a cultural heritage building of Tangerang city, classified within the Heritage area of Pasar Lama as established in August 2011 through the Tangerang Mayor's Decree No. 430/KEP. 337-DISPOR-BUDPAR/2011. This area is among the main cultural heritage sites categorized under the Core Zone of the Tangerang old city area. In the Detailed Spatial Plan of Tangerang City for 2023–2045, there is a defined division between core zones and buffer zones, in which Kalipasir Mosque is included within the Core Zone (Figure 2).

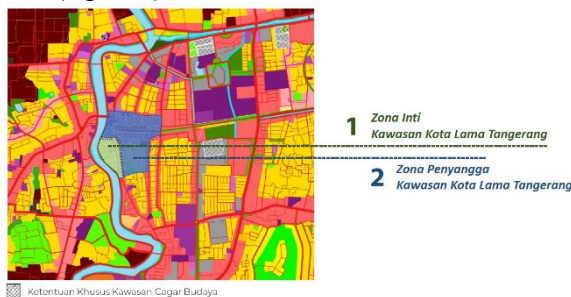


Figure 2. Zoning Division of the Cultural Heritage Area of Tangerang Old Town

(Source: Maps of Tangerang area modified by author, 2023)

Referring to the Detailed Spatial Plan of Tangerang City 2023–2045, the heritage area of Pasar Lama is defined as the area with boundaries as illustrated in Figure 3.

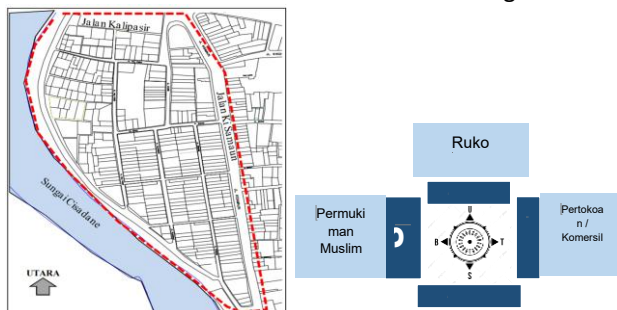


Figure 3. Zoning Division of the Cultural Heritage Area of Tangerang Old Town

(Source: Cultural Heritage Building Identification Team, Department of Architecture, Universitas Trisakti, 2024)

From a demographic perspective, the Pasar Lama Heritage Area is inhabited by three types of population compositions: residents of Kampung Kali Pasir, who are predominantly indigenous (local) people; residents of *petak sembilan*, who are mostly of Chinese ethnicity; and a mixed population comprising both indigenous residents and those of Chinese descent (Figure 4).

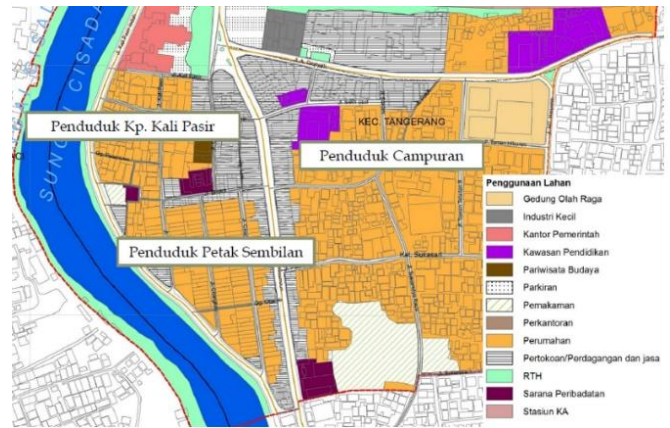


Figure 4. Characteristics of the Population in the Cultural Heritage Zone of Tangerang Old Town
(Source: Maps of Tangerang area modified by author, 2023)

The existence and characteristics of the residents in the Pasar Lama area are particularly distinctive due to the ethnic diversity among the inhabitants. This is closely related to the presence of other places of worship within the Pasar Lama area. The existence of Kalipasir Mosque within the Old City Heritage Area cannot be separated from the presence of another heritage building—Boen Tek Bio Temple (Figure 5).



Figure 5. The existence of Kali Pasir Mosque and Boen Tek Bio Temple

(Source: Maps of Tangerang area modified by author, 2023)

In addition to being a strong character-defining element in shaping Pasar Lama as a Cultural Heritage Area, the coexistence of Kalipasir Mosque and Boen Tek Bio Temple—both functioning as places of worship—implicitly reflects values and symbols of religious and cultural tolerance, as they were built in

close proximity to each other and have fostered diverse patterns of culture in the center of Tangerang since their early establishment.

The status of Kalipasir Mosque as a Cultural Heritage Building is further reinforced by the presence of an old cemetery located on the western side of the mosque (Figure 6). This cemetery is an inseparable part of Kalipasir Mosque, both in terms of spatial arrangement and historical significance.

Based on these field observations and literature findings, Kalipasir Mosque plays a vital role not only as a cultural heritage building but also as a defining element of the area's identity. Since both the mosque and the cemetery are located in the middle of a densely populated settlement, the role of the local residents becomes crucial in relation to the resilience of Kalipasir Mosque as a heritage building and as a character-shaping component of the Pasar Lama Cultural Heritage Area.

Place Identity Forming

In order to measure the formation of place identity among residents living in the settlement surrounding Kalipasir Mosque, a questionnaire was formulated based on the measurement of research variables, which include: a sense of pride in living in the settlement, a sense of ownership of Kalipasir Mosque, interaction with the mosque, and involvement in religious events organized at the mosque. The data related to the variables of place identity were then compared with spatial data around the mosque that falls within the settlement area, in order to formulate measurable indicators that could guide the assessment of the mosque's resilience as a cultural heritage building. Therefore, the discussion is grouped into three focal topics, namely: Kalipasir Mosque in the Context of a Cultural Heritage Building, Identification of Place Identity among Residents in the Settlement Surrounding the Mosque, and The Resilience of Kalipasir Mosque as a Cultural Heritage Building.

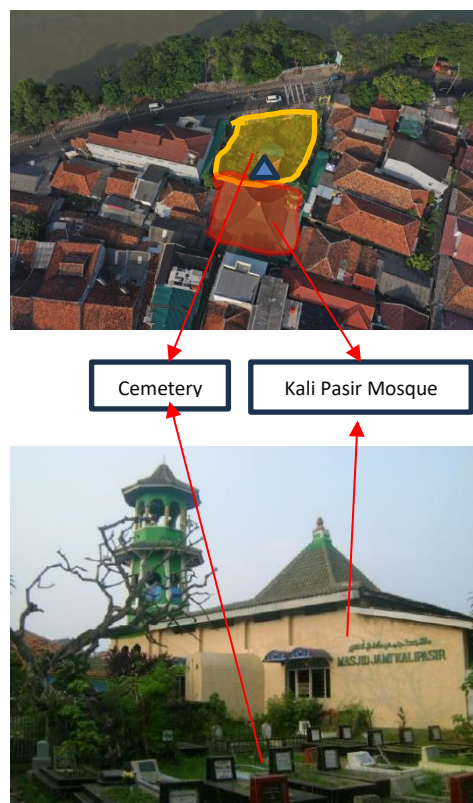


Figure 6. Old Cemetery to the West of Kalipasir Mosque
(Source: Cultural Heritage Building Identification Team, Department of Architecture, Universitas Trisakti, 2024)

1. Place Identity Identification

An identity that is bound to a place (place identity) is fundamentally an integration of several components: community, culture, and nature (Fitri and Triyadi, 2015); cultural, genetic, social, and environmental components (Qazimi, 2014); physical and social environmental components encompassing norms, attitudes, and behaviors (Manenti, 2011); or physical and social territorial components containing customs, rituals, and traditions, which enable the formation of networks and social connectivity (Targowski & Piotr, 2017). Thus, it can be simply concluded that the formation of place identity is determined through a positive identification between the user and the place, characterized by feelings of satisfaction, happiness, and safety (Ischak, Setioko, & Gandarum, 2018).

To measure the emergence of place identity among residents living in the settlement surrounding Kalipasir Mosque, a questionnaire was developed based on the measurement of research variables, which include: a sense of pride in residing within the settlement, a sense of ownership of Kalipasir Mosque, interaction with the mosque, and involvement in religious events held at the mosque. The questionnaire was distributed to respondents who met the following criteria: a) they are native residents living in the settlement surrounding the mosque, and b) they are adults. By the end of the data collection phase, a total of 32

completed questionnaires were gathered, with distribution as shown in Figure 7.

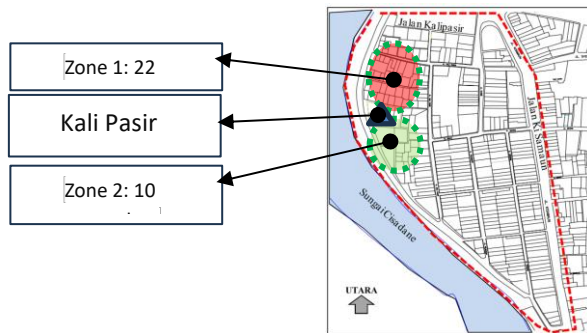


Figure 7. Respondents Distribution around Kalipasir Mosque
(Source: Author's Document, 2024)

The measurement of respondents' responses was conducted using a Likert scale with the following descriptions (Table 2). The results obtained from the questionnaire responses and their distribution are presented in Table 2 below.

No	Measured Variable	Score				
		1	2	3	4	5
1	Sense of Pride	0	0	0	11	21
2	Sense of Belonging	0	0	3	12	17
3	Interaction	0	2	3	10	7
4	Involvement	0	1	2	10	19
Total Score		0	3	8	43	64

The results can be described as follows:

Sense of Pride. The pride factor among residents living in the settlement surrounding Kalipasir Mosque remains remarkably high. 100% of the residents stated that they still feel proud to reside in an area adjacent to Kalipasir Mosque. Furthermore, 66% of them expressed having a very strong sense of pride (Figure 8).

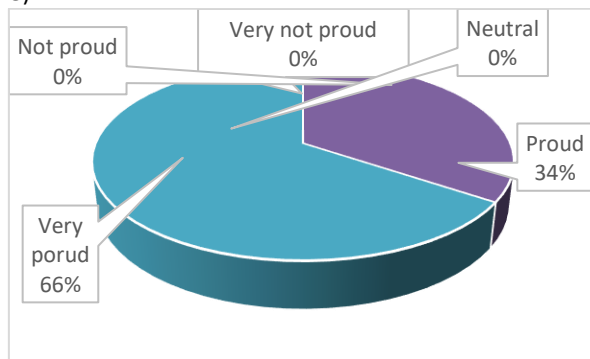


Figure 8. Distribution of the Sense of Pride Variable Measurement
(Source: Author's Document, 2024)

This sense of pride is reinforced by the architectural

form of the mosque's roof and minaret, which feature baluarte-style ornaments at the top. This supports the findings of Satwiko et al. (2023), which state that the application of local architectural elements represents the community's appreciation of their traditions.

Sense of Ownership. The sense of ownership among residents living in the settlement surrounding Kalipasir Mosque also remains notably high. 91% of the residents stated that they still feel proud to live near Kalipasir Mosque. Furthermore, 53% of them reported having a very strong sense of ownership (Figure 9).

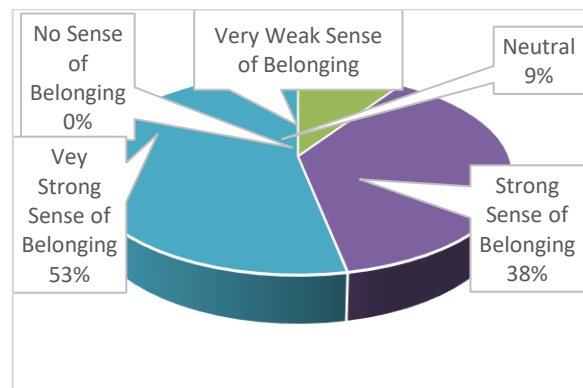


Figure 9. Distribution of Sense of Belonging Variable Measurement
(Source: Author's Document, 2024)

Interaction. The interaction variable is used to measure how frequently respondents engage in daily activities within and around the mosque area. The interaction level among residents living in the settlement surrounding Kalipasir Mosque also shows figures that are considered above average. 32% of the residents stated that they very frequently engage in daily activities at the mosque, while 45% reported doing so frequently. Only 9% indicated that they rarely perform daily activities at the mosque (Figure 10).

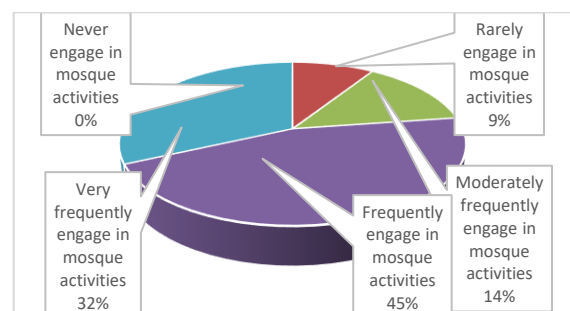


Figure 10. Distribution of Interaction Variable Measurement
(Source: Author's Document, 2024)

Involvement

The involvement variable is intended to measure how frequently respondents participate in regularly scheduled activities throughout the year. These activities include celebrations of Islamic holidays and the annual festivity known as *arakan perahu*, which takes place during the commemoration of the Prophet Muhammad's birthday (*maulid*). The level of involvement among residents living in the settlement surrounding Kalipasir Mosque generally indicates above-average engagement. 31% of residents reported that they frequently participate in daily activities at the mosque, while 60% stated that they are very frequently involved in scheduled mosque events. Only 3% of respondents indicated that they rarely engage in daily activities at the mosque (Figure 11).

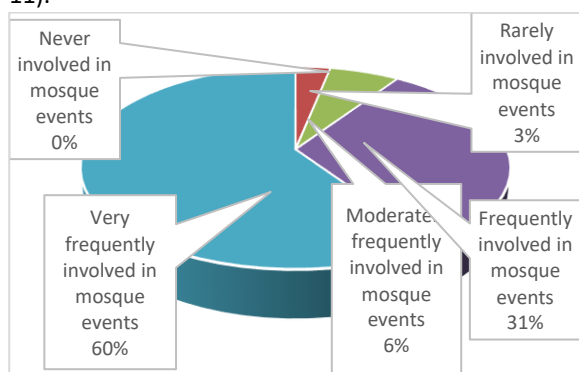


Figure 11. Distribution of Involvement Variable Measurement

(Source: Author's Document, 2024)

2. Kalipasir Mosque Resilience

Based on information provided by Mr. Rudi, a representative of the Prosperity Council of Kalipasir Mosque (DKM), the physical condition of the mosque has undergone numerous changes. Although there is no photographic or visual documentation to illustrate these transformations, according to the informant's account, several alterations have taken place. Among them is the replacement of European-style ornaments and wall moldings with ceramic wall coverings (Figure 12).



Figure 12. Wall ornaments that have been replaced with ceramic tiles

(Source: Author's Document, 2024)

Another change involves the spatial configuration. Currently, several additional rooms have been constructed, directly altering the form of the building. These include added spaces such as a women's prayer room, storage room, and terrace (Figure 13).

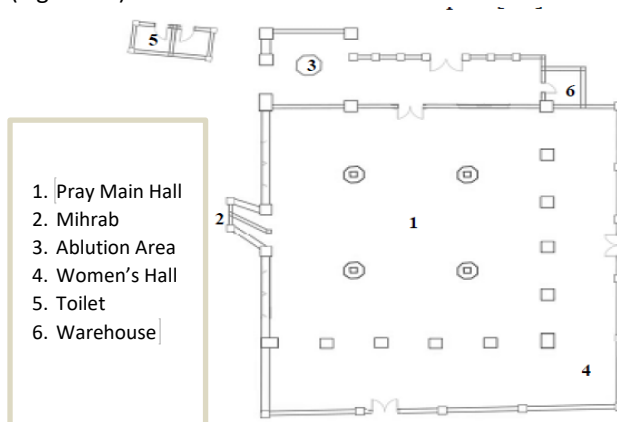


Figure 13. Addition of Spaces Resulting in Changes to Building Form

(Source: Author's Document, 2024)

The alterations made by the community in terms of materials and spatial layout have directly impacted the appearance of the Kalipasir Mosque building. These changes serve as clear indications that further modifications may very likely occur in the future.

Given the mosque's current status as a Cultural Heritage Building and its role as a key component in shaping the character of the Pasar Lama Tangerang area, concerted efforts are necessary to ensure the resilience of the mosque. One critical aspect of this resilience is the preservation of the building's physical form.

CONCLUSION

Based on the discussion of the research findings, several conclusions can be drawn, which also serve to answer the research questions. First, place identity plays a crucial role in the resilience of Kalipasir Mosque as a Cultural Heritage Building. Second, the place identity that emerges among residents in the settlement surrounding Kalipasir Mosque is shaped by a combination of several factors, including the designation of Kalipasir Mosque as a Cultural Heritage Building, the presence of religious and educational tourism, and the continuous residence of native inhabitants who have lived in the area for generations. Lastly, the most influential factor in the formation of place identity in relation to Kalipasir Mosque is the emergence of a strong sense of pride among settlement residents regarding the mosque's presence within their living environment.

REFERENCES

- Abdel-Hady, Z. (2010). *The Masjid, Yesterday and Today*. Center for International and Regional Studies. hdl.handle.net/10822/559277
- Aryanti, T. (2007). The Center vs. The Periphery In Central- Javanese Mosque Architecture. *Dimensi: Journal of Architecture and Built Environment*, 34(2), pp. 73–80. <https://doi.org/10.9744/dimensi.34.2.pp.73-80>
- Bernardo, F., & Palma-Oliveira, J.-M. (2016). Urban Neighbourhoods and Intergroup Relations: The Importance of Place Identity. *Journal of Environmental Psychology*, 45, 239–251. <https://doi.org/https://doi.org/10.1016/j.jenvp.2016.01.010>
- Fitri, M., & Triyadi, S. (2015). Community Cultures in Creating the Place-Bound Identity in Musi Riparian, Palembang. *Procedia - Social and Behavioral Sciences*, 184, 394–400. <https://doi.org/https://doi.org/10.1016/j.sbspro.2015.05.108>
- Ischak, M., Setioko, B., & Gandarum, D. N. (2018). Peran Place Identity Dalam Menciptakan Community Resilience Di Wilayah Urban Fringe. *Jurnal Arsitektur Zonasi*, 1(2), 77-86. doi:<http://dx.doi.org/10.17509/jaz.v1i2.12254>
- Ismail, A. S. (2018). Representation of National Identity in Malaysian State Mosque Built Form as a Socio-cultural Product. *International Journal of Built Environment and Sustainability*, 5(1). <https://doi.org/10.11113/ijbes.v5.n1.243>
- Manenti, C. (2011). Sustainability and place identity. *Procedia Engineering*, 21, 1104-1109. doi:[10.1016/j.proeng.2011.11.2117](https://doi.org/10.1016/j.proeng.2011.11.2117)
- Mateo, M. P. (2019). The Mosque as an Educational Space: Muslim Women and Religious Authority in 21st-Century Spain. *Religions*, 10(3), 222. <https://doi.org/10.3390/rel10030222>
- Nata, A. (2021). Peran dan fungsi masjid di Indonesia dalam perspektif pendidikan Islam, *Ta'dibuna: Jurnal Pendidikan Islam*, 10(3): 414-432. doi:<http://dx.doi.org/10.32832/tadibuna.v10i3.5203>
- Naylor, S., & Ryan, J. R. (2002). The mosque in the suburbs: Negotiating religion and ethnicity in South London. *Social & Cultural Geography*, 3(1), 39–59. <https://doi.org/10.1080/14649360120114134>
- Nyhagen, L. (2019). Mosques as Gendered Spaces: The Complexity of Women's Compliance with, And Resistance to, Dominant Gender Norms, And the Importance of Male Allies. *Religions*, 10(5), 321. <https://doi.org/10.3390/rel10050321>
- Pratt, A. C. (2015). Resilience, locality and the cultural economy. *City, Culture and Society*, 6(3), 61–67. <https://doi.org/https://doi.org/10.1016/j.ccs.2014.11.001>
- Qazimi, S. (2014). Sense of Place and Place Identity. *European Journal of Social Sciences Education and Research*, 1(1), 306-310. doi:[10.26417/ejser.v1i1.p306-310](https://doi.org/10.26417/ejser.v1i1.p306-310)
- Rifa'i, A. (2016). Revitalisasi Fungsi Masjid Dalam Kehidupan Masyarakat Modern. *Universum*, 10(02), 155–163. <https://doi.org/10.30762/universum.v10i02.758>
- Rosalina, P. D., Dupre, K., & Wang, Y. (2021). Rural tourism: A systematic literature review on definitions and challenges. *Journal of Hospitality and Tourism Management*, 47, 134–149. <https://doi.org/https://doi.org/10.1016/j.jhtm.2021.03.001>
- Sagala, S., Anwar, H., Lubis, W., & Yamin, D. (2015). Strengthening Community Resilience from Spatial Plan Perspective. *Masyarakat Tangguh Bencana, Pendekatan Sosial Ekonomi*, LIPI: Tata Kelola dan Tata Ruang
- Satwiko, F., Winandari, M. I. Ririk, & Iskandar, J. (2023). Mosque Typology in Indonesia Based on Vernacular Architecture. *Sinektika Jurnal Arsitektur*, 20(1), 48–55
- Shamsid-Deen, M. D. (2016). Breaking Ground: The Phoenix Mosque and Institute Project as a Template for Mosque Transformation and Development in America. *J. Islam. Stud. Cult.*, 4, 12-21.
- Sutarjo, B., Darjosanjoto, E. T. S., & Faqih, M. (2019). Changes in the Form, Space, and Meaning of Community Mosque Architecture in Surabaya, Indonesia. *Int. J. Eng. Sci. ||*, 8, 23-42.
- Targowski, W., & Piotr, C. (2017, October). Shaping Place Identity through Interaction on the Example of the European Solidarity Centre in Gdansk. In *IOP Conference Series: Materials Science and Engineering* (Vol. 245, No. 4, p. 042055). IOP Publishing. doi:[10.1088/1757-899X/245/4/042055](https://doi.org/10.1088/1757-899X/245/4/042055)
- Thulstrup, A. W. (2015). Livelihood Resilience and Adaptive Capacity: Tracing Changes in Household Access to Capital in Central Vietnam. *World Development*, 74, 352–362. <https://doi.org/https://doi.org/10.1016/j.worlddev.2015.05.019>
- Tangerang City Government. (2023). *Tangerang Mayor Regulation No. 111 of 2023 concerning the detailed spatial plan of Tangerang City 2023–2045*. Tangerang City Government.
- Ujang, N. (2012). Place attachment and continuity of urban place identity. *Procedia-Social and Behavioral Sciences*, 49, 156-167.
- Wilson, G. A. (2012). Community resilience, globalization, and transitional pathways of decision-making. *Geoforum*, 43(6), 1218–1231.

<https://doi.org/https://doi.org/10.1016/j.geoforum.2012.03.008>

Winandari, M. I. R., Setiadi, V. S., Wijayanto, P., Hartono, E. E., Rahmad, D. A. (2025). Empowering the Kalipasir Cultural Heritage Community Through Digital-Based Potential Optimization. *Jurnal AKAL: Abdimas dan Kearifan Lokal*, 6(1), 144-154.
<https://doi.org/10.25105/akal.v6i1.21400>

ardilla jefri

06+Mohammad+Ischak+(209-216) (1)

 Jurnal Akal

Document Details

Submission ID**trn:oid::3618:127940720****Submission Date****Feb 10, 2026, 7:44 PM GMT+7****Download Date****Feb 10, 2026, 7:50 PM GMT+7****File Name****06+Mohammad+Ischak+(209-216) (1).pdf****File Size****858.4 KB****8 Pages****4,105 Words****23,639 Characters**





2% Overall Similarity

The combined total of all matches, including overlapping sources, for each database.




Exclusions

- 50 Excluded Matches

Match Groups

-  **1 Not Cited or Quoted 2%**
Matches with neither in-text citation nor quotation marks
-  **0 Missing Quotations 0%**
Matches that are still very similar to source material
-  **0 Missing Citation 0%**
Matches that have quotation marks, but no in-text citation
-  **0 Cited and Quoted 0%**
Matches with in-text citation present, but no quotation marks

Top Sources

- 2%  Internet sources
- 2%  Publications
- 2%  Submitted works (Student Papers)





Integrity Flags

0 Integrity Flags for Review




Our system's algorithms look deeply at a document for any inconsistencies that would set it apart from a normal submission. If we notice something strange, we flag it for you to review.

A Flag is not necessarily an indicator of a problem. However, we'd recommend you focus your attention there for further review.

Match Groups

- 
1 Not Cited or Quoted 2%
 Matches with neither in-text citation nor quotation marks
- 
0 Missing Quotations 0%
 Matches that are still very similar to source material
- 
0 Missing Citation 0%
 Matches that have quotation marks, but no in-text citation
- 
0 Cited and Quoted 0%
 Matches with in-text citation present, but no quotation marks

Top Sources

- 2%  Internet sources
- 2%  Publications
- 2%  Submitted works (Student Papers)

Top Sources

The sources with the highest number of matches within the submission. Overlapping sources will not be displayed.

1 Student papers

Universitas Muhammadiyah Surakarta on 2025-09-25 2%

THE ROLE OF PLACE IDENTITY IN THE RESILIENCY OF KALIPASIR MOSQUE AS A CULTURAL HERITAGE BUILDING

Mohammad Ischak

Master of Architecture
Civil Engineering and Planning
Universitas Trisakti Jakarta
m.ischak@trisakti.ac.id

Maria Immaculata Ririk Winandari*

Doctoral Architecture
Civil Engineering and Planning
Universitas Trisakti Jakarta
m.i.ririk@trisakti.ac.id

Punto Wijayanto

Bachelor of Architecture
Civil Engineering and Planning
Universitas Trisakti Jakarta
punto.wijayanto@trisakti.ac.id

Akhlish Diinal Aziiz

Bachelor of Architecture
Civil Engineering and Planning
Universitas Trisakti Jakarta
akhlishdiaz@trisakti.ac.id

Ardilla Jefri Karista

Bachelor of Architecture
Civil Engineering and Planning
Universitas Trisakti Jakarta
ardilla.jk@trisakti.ac.id

Manuscript submitted: November 24, 2024

Manuscript accepted: June 13, 2025

ABSTRACT

The existence of Kalipasir Mosque as a Cultural Heritage building is one of the character-defining elements of the Pasar Lama Cultural Heritage area in Tangerang, Banten. Currently, Kalipasir Mosque is situated in the middle of a densely populated settlement and has become one of the tourist destinations in the Pasar Lama area. A prominent characteristic of the settlement's growth around the mosque is the large number of migrants who have moved and settled there, primarily due to the convenient and easy access to Tangerang city center. This phenomenon leads to a research question: Can the Kalipasir Mosque building sustain itself as a cultural heritage site amidst the changing characteristics of its surrounding settlements? A descriptive-analytical research method is employed to examine the place-making that occurs in the spaces around the mosque, shaped by the activities carried out by residents living in the adjacent settlement. Data exploration was conducted through interviews and data collection via questionnaires distributed to residents and worshippers around the mosque. The results of this research show that place identity plays a crucial role in the resilience of Kalipasir Mosque as a Cultural Heritage building. This place identity is shaped by several factors: the designation of Kalipasir Mosque as a Cultural Heritage building, the occurrence of religious and educational tourism, and the resulting pride felt by residents in the surrounding settlements.

KEYWORDS: cultural heritage, mosque, place identity, resilience, settlement, tourism

Keberadaan bangunan Masjid Kalipasir di Tangerang sebagai bangunan Cagar Budaya merupakan salah satu elemen yang membentuk karakter kawasan Cagar Budaya Pasar Lama di Tangerang, Banten. Saat ini, bangunan Masjid Kalipasir terletak di tengah permukiman padat penduduk dan telah menjadi salah satu destinasi wisata di kawasan Pasar Lama. Salah satu ciri pertumbuhan kawasan permukiman di sekitar masjid ini adalah banyaknya pendatang yang tinggal dan menetap di daerah tersebut karena akses yang dekat dan mudah menuju pusat kota Tangerang. Fenomena ini menimbulkan permasalahan penelitian, yaitu apakah bangunan Masjid Kalipasir dapat bertahan sebagai bangunan cagar budaya dengan berubahnya karakter permukiman yang mengelilinginya. Metode penelitian deskriptif analitis digunakan untuk membangun konstruksi terjadinya place making (pembentukan tempat) di ruang-ruang sekitar masjid yang terbentuk oleh aktivitas yang dilakukan oleh warga permukiman di sekitar masjid. Eksplorasi data dilakukan melalui wawancara dan pengumpulan data menggunakan kuesioner kepada masyarakat dan jamaah yang tinggal di sekitar masjid. Hasil penelitian menunjukkan bahwa identitas tempat (place identity) memiliki peran yang sangat penting dalam keberlangsungan Masjid Kalipasir sebagai bangunan Cagar Budaya. Identitas tempat terbentuk karena kombinasi dari beberapa faktor, yaitu penetapan Masjid Kalipasir sebagai Bangunan Cagar Budaya, terjadinya kunjungan wisata religi dan wisata edukasi, yang kemudian menimbulkan rasa bangga pada warga permukiman di sekitar masjid.

KATA KUNCI: identitas tempat, masjid, cagar budaya, ketahanan, permukiman, pariwisata

INTRODUCTION

Functionally, mosque buildings have roles that can be observed from various perspectives (Nata, 2021). The first is the worship function, where the mosque serves as a place accommodating obligatory worship activities for Muslims, such as performing congregational prayers and facilitating other religious activities. Secondly, the *muamalah* (social interaction) function, positions the mosque as a center for religious, social, and cultural activities.

In terms of the worship function, mosques also facilitate religious activities beyond prayer, including religious education through study groups (*pengajian*), religious lectures, or even informal education related to deepening Islamic knowledge. Meanwhile, within the context of the *muamalah* function, mosques often accommodate various social activities, including social services (*bakti sosial*) and fundraising events aimed at assisting communities, and serve as centers for community economic empowerment. Furthermore, mosques function as educational centers (Mateo, 2019), cultural development hubs, and community service points (Wilson, 2012). Despite the diverse roles of contemporary mosques, their functions remain strongly correlated with those from the era of the Prophet Muhammad and the early propagation period of Islam (Rifa'i, 2016).

In relation to their role as an Islamic identity within residential areas, mosques reflect the identity of the Muslim community (Naylor & Ryan, 2002; Abdel-Hady, 2010; Shamsid-deen, 2016), or represent broader national identity (Ismail, 2018). Additionally, mosques reflect the surrounding area's context (Aryanti, 2007; Nyhagen, 2019) and exhibit the architectural characteristics unique to their community (Sutarjo, 2019).

On the other hand, in the context of residential resilience, communities as settlement residents face threats to their social life continuity and environmental resilience. Thus, there is a need for defense strategies focusing on the community as a whole (Thulstrup, 2015; Wilson, 2012). Social capital, consisting of proximity and connectedness among community members, is a primary factor in shaping community resilience (Sagala, 2015; Pratt, 2015). This aligns with Rosalina's assertion (2021) that the greatest challenge faced is internal resources. Hence, research on mosques located in residential areas can be undertaken by examining the characteristics of the settlements as elements of identity.

Moreover, place identity is understood as harmony created between a place and the culture of its community (Fitri, 2015). In other words, place identity emerges from a strong sense of place rooted in the emotional connection of residents to their environment, determined by a positive relationship

between users and the place, generating feelings of satisfaction, happiness, and safety (Ujang, 2012; Bernardo, 2016). Additionally, residents' pride (Winandari et al, 2025) in their settlement is fundamental in establishing community resilience.

Particularly noteworthy in the context of this research is the unique condition where a mosque, designated as a cultural heritage building, is located adjacent to a Chinese ethnic settlement. The distinct character of the Chinese ethnic settlement is symbolized by the presence of Boen Tek Bio Temple, considered one of the oldest temples in Tangerang, and the Petak Sembilan settlement, which still maintains architectural styles characteristic of Chinese architecture in houses and shop-houses. Therefore, this juxtaposition between the mosque and another religious-cultural heritage building provides a compelling basis for discussions centered around heritage conservation involving diverse community groups.

METHODS

The research employs a descriptive-analytical method based on a case study analysis approach. Data retrieval and collection were performed to obtain social characteristics within the research location, ultimately leading to the formation of place identity at the research site. Consequently, this research involved direct observation of activities taking place within and around Kalipasir Mosque, involving the entire community. Data exploration was conducted through interviews and data collection via questionnaires distributed to residents and congregation members living around the mosque.

The analysis in this research involves examining the variables of place identity through two observational units: the social space, measured via field observations, and the community conception, assessed through questionnaires.

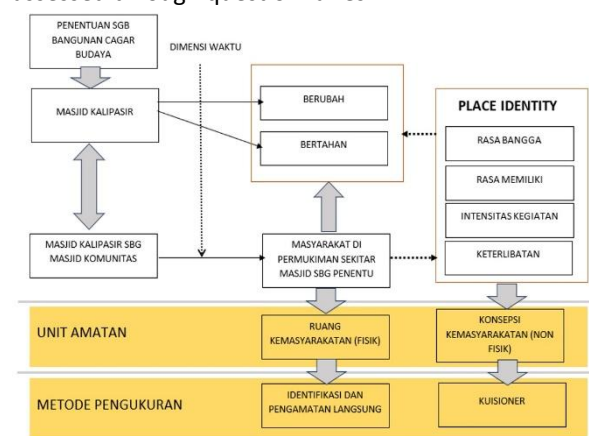


Figure 1. Research Observation Units and Research Measurement Methods
(Source: Author's Document, 2024)

RESULTS AND DISCUSSION

Kalipasir Mosque in the Context of Cultural Heritage

Kalipasir Mosque is one of the buildings officially designated as a cultural heritage building of Tangerang city, classified within the Heritage area of Pasar Lama as established in August 2011 through the Tangerang Mayor's Decree No. 430/KEP. 337-DISPOR-BUDPAR/2011. This area is among the main cultural heritage sites categorized under the Core Zone of the Tangerang old city area. In the Detailed Spatial Plan of Tangerang City for 2023–2045, there is a defined division between core zones and buffer zones, in which Kalipasir Mosque is included within the Core Zone (Figure 2).

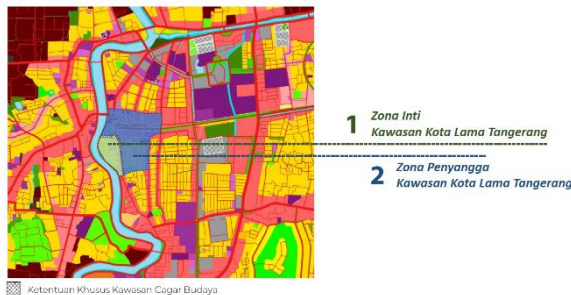


Figure 2. Zoning Division of the Cultural Heritage Area of Tangerang Old Town

(Source: Maps of Tangerang area modified by author, 2023)

Referring to the Detailed Spatial Plan of Tangerang City 2023–2045, the heritage area of Pasar Lama is defined as the area with boundaries as illustrated in Figure 3.

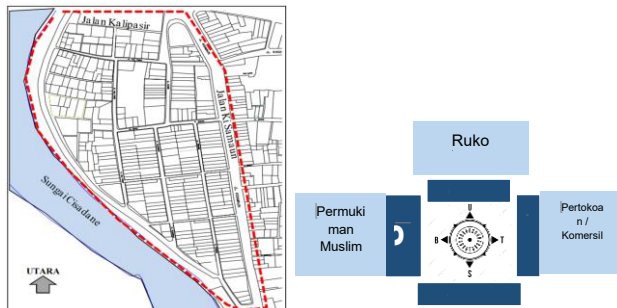


Figure 3. Zoning Division of the Cultural Heritage Area of Tangerang Old Town

(Source: Cultural Heritage Building Identification Team, Department of Architecture, Universitas Trisakti, 2024)

From a demographic perspective, the Pasar Lama Heritage Area is inhabited by three types of population compositions: residents of Kampung Kali Pasir, who are predominantly indigenous (local) people; residents of *petak sembilan*, who are mostly of Chinese ethnicity; and a mixed population comprising both indigenous residents and those of Chinese descent (Figure 4).

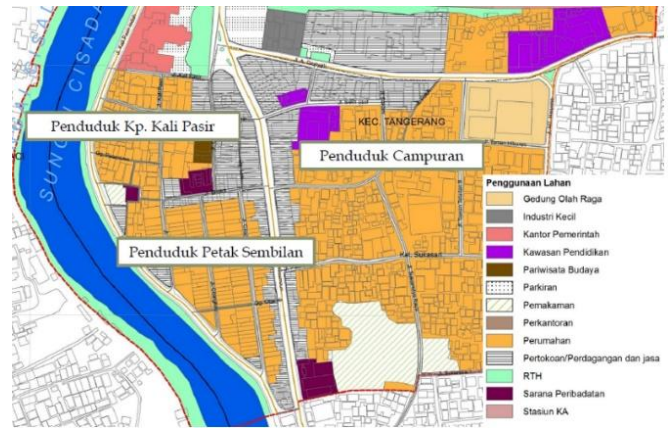


Figure 4. Characteristics of the Population in the Cultural Heritage Zone of Tangerang Old Town
(Source: Maps of Tangerang area modified by author, 2023)

The existence and characteristics of the residents in the Pasar Lama area are particularly distinctive due to the ethnic diversity among the inhabitants. This is closely related to the presence of other places of worship within the Pasar Lama area. The existence of Kalipasir Mosque within the Old City Heritage Area cannot be separated from the presence of another heritage building—Boen Tek Bio Temple (Figure 5).



Figure 5. The existence of Kali Pasir Mosque and Boen Tek Bio Temple

(Source: Maps of Tangerang area modified by author, 2023)

In addition to being a strong character-defining element in shaping Pasar Lama as a Cultural Heritage Area, the coexistence of Kalipasir Mosque and Boen Tek Bio Temple—both functioning as places of worship—implicitly reflects values and symbols of religious and cultural tolerance, as they were built in

close proximity to each other and have fostered diverse patterns of culture in the center of Tangerang since their early establishment.

The status of Kalipasir Mosque as a Cultural Heritage Building is further reinforced by the presence of an old cemetery located on the western side of the mosque (Figure 6). This cemetery is an inseparable part of Kalipasir Mosque, both in terms of spatial arrangement and historical significance.

Based on these field observations and literature findings, Kalipasir Mosque plays a vital role not only as a cultural heritage building but also as a defining element of the area's identity. Since both the mosque and the cemetery are located in the middle of a densely populated settlement, the role of the local residents becomes crucial in relation to the resilience of Kalipasir Mosque as a heritage building and as a character-shaping component of the Pasar Lama Cultural Heritage Area.

Place Identity Forming

In order to measure the formation of place identity among residents living in the settlement surrounding Kalipasir Mosque, a questionnaire was formulated based on the measurement of research variables, which include: a sense of pride in living in the settlement, a sense of ownership of Kalipasir Mosque, interaction with the mosque, and involvement in religious events organized at the mosque. The data related to the variables of place identity were then compared with spatial data around the mosque that falls within the settlement area, in order to formulate measurable indicators that could guide the assessment of the mosque's resilience as a cultural heritage building. Therefore, the discussion is grouped into three focal topics, namely: Kalipasir Mosque in the Context of a Cultural Heritage Building, Identification of Place Identity among Residents in the Settlement Surrounding the Mosque, and The Resilience of Kalipasir Mosque as a Cultural Heritage Building.

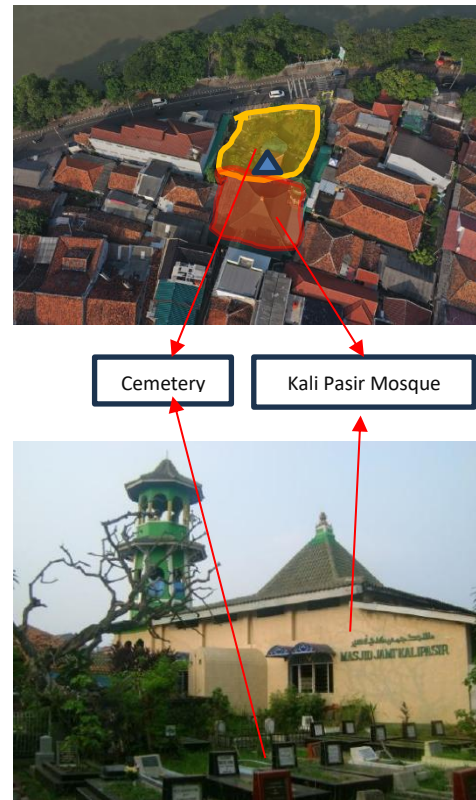


Figure 6. Old Cemetery to the West of Kalipasir Mosque
(Source: Cultural Heritage Building Identification Team, Department of Architecture, Universitas Trisakti, 2024)

1. Place Identity Identification

An identity that is bound to a place (place identity) is fundamentally an integration of several components: community, culture, and nature (Fitri and Triyadi, 2015); cultural, genetic, social, and environmental components (Qazimi, 2014); physical and social environmental components encompassing norms, attitudes, and behaviors (Manenti, 2011); or physical and social territorial components containing customs, rituals, and traditions, which enable the formation of networks and social connectivity (Targowski & Piotr, 2017). Thus, it can be simply concluded that the formation of place identity is determined through a positive identification between the user and the place, characterized by feelings of satisfaction, happiness, and safety (Ischak, Setioko, & Gandarum, 2018).

To measure the emergence of place identity among residents living in the settlement surrounding Kalipasir Mosque, a questionnaire was developed based on the measurement of research variables, which include: a sense of pride in residing within the settlement, a sense of ownership of Kalipasir Mosque, interaction with the mosque, and involvement in religious events held at the mosque. The questionnaire was distributed to respondents who met the following criteria: a) they are native residents living in the settlement surrounding the mosque, and b) they are adults. By the end of the data collection phase, a total of 32

completed questionnaires were gathered, with distribution as shown in Figure 7.

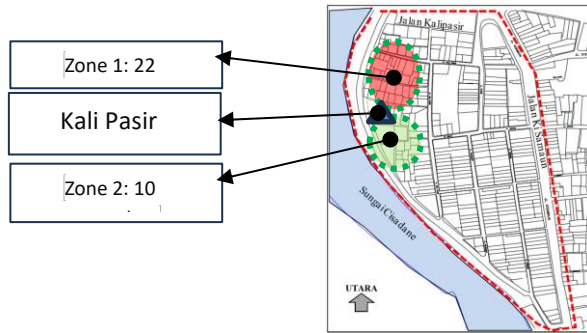


Figure 7. Respondents Distribution around Kalipasir Mosque
(Source: Author's Document, 2024)

The measurement of respondents' responses was conducted using a Likert scale with the following descriptions (Table 2). The results obtained from the questionnaire responses and their distribution are presented in Table 2 below.

No	Measured Variable	Score				
		1	2	3	4	5
1	Sense of Pride	0	0	0	11	21
2	Sense of Belonging	0	0	3	12	17
3	Interaction	0	2	3	10	7
4	Involvement	0	1	2	10	19
Total Score		0	3	8	43	64

The results can be described as follows:

Sense of Pride. The pride factor among residents living in the settlement surrounding Kalipasir Mosque remains remarkably high. 100% of the residents stated that they still feel proud to reside in an area adjacent to Kalipasir Mosque. Furthermore, 66% of them expressed having a very strong sense of pride (Figure 8).

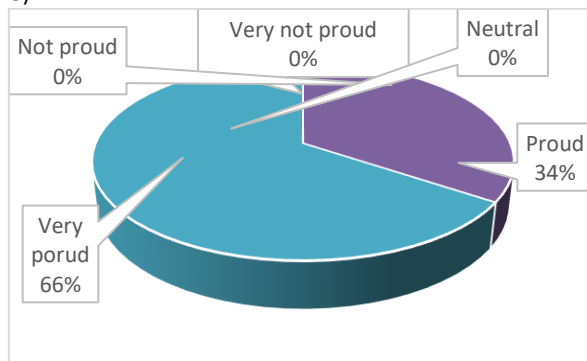


Figure 8. Distribution of the Sense of Pride Variable Measurement
(Source: Author's Document, 2024)

This sense of pride is reinforced by the architectural

form of the mosque's roof and minaret, which feature baluarte-style ornaments at the top. This supports the findings of Satwiko et al. (2023), which state that the application of local architectural elements represents the community's appreciation of their traditions.

Sense of Ownership. The sense of ownership among residents living in the settlement surrounding Kalipasir Mosque also remains notably high. 91% of the residents stated that they still feel proud to live near Kalipasir Mosque. Furthermore, 53% of them reported having a very strong sense of ownership (Figure 9).

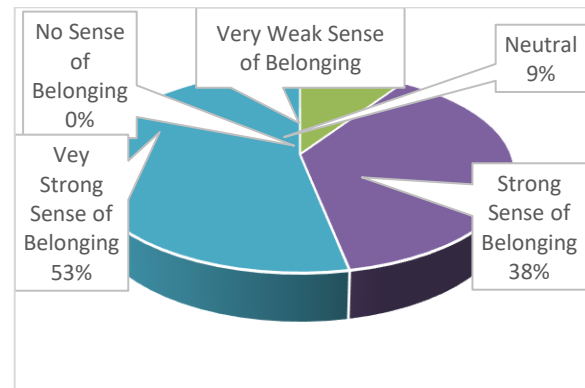


Figure 9. Distribution of Sense of Belonging Variable Measurement
(Source: Author's Document, 2024)

Interaction. The interaction variable is used to measure how frequently respondents engage in daily activities within and around the mosque area. The interaction level among residents living in the settlement surrounding Kalipasir Mosque also shows figures that are considered above average. 32% of the residents stated that they very frequently engage in daily activities at the mosque, while 45% reported doing so frequently. Only 9% indicated that they rarely perform daily activities at the mosque (Figure 10).

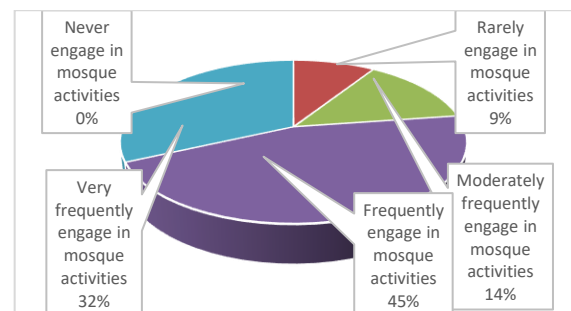


Figure 10. Distribution of Interaction Variable Measurement
(Source: Author's Document, 2024)

Involvement

The involvement variable is intended to measure how frequently respondents participate in regularly scheduled activities throughout the year. These activities include celebrations of Islamic holidays and the annual festivity known as *arakan perahu*, which takes place during the commemoration of the Prophet Muhammad's birthday (*maulid*). The level of involvement among residents living in the settlement surrounding Kalipasir Mosque generally indicates above-average engagement. 31% of residents reported that they frequently participate in daily activities at the mosque, while 60% stated that they are very frequently involved in scheduled mosque events. Only 3% of respondents indicated that they rarely engage in daily activities at the mosque (Figure 11).

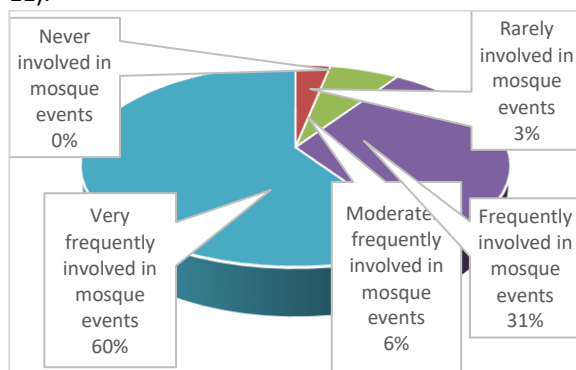


Figure 11. Distribution of Involvement Variable Measurement

(Source: Author's Document, 2024)

2. Kalipasir Mosque Resilience

Based on information provided by Mr. Rudi, a representative of the Prosperity Council of Kalipasir Mosque (DKM), the physical condition of the mosque has undergone numerous changes. Although there is no photographic or visual documentation to illustrate these transformations, according to the informant's account, several alterations have taken place. Among them is the replacement of European-style ornaments and wall moldings with ceramic wall coverings (Figure 12).



Figure 12. Wall ornaments that have been replaced with ceramic tiles

(Source: Author's Document, 2024)

Another change involves the spatial configuration. Currently, several additional rooms have been constructed, directly altering the form of the building. These include added spaces such as a women's prayer room, storage room, and terrace (Figure 13).

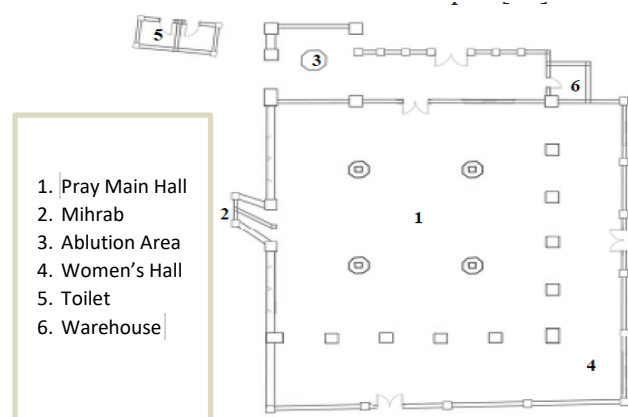


Figure 13. Addition of Spaces Resulting in Changes to Building Form

(Source: Author's Document, 2024)

The alterations made by the community in terms of materials and spatial layout have directly impacted the appearance of the Kalipasir Mosque building. These changes serve as clear indications that further modifications may very likely occur in the future.

Given the mosque's current status as a Cultural Heritage Building and its role as a key component in shaping the character of the Pasar Lama Tangerang area, concerted efforts are necessary to ensure the resilience of the mosque. One critical aspect of this resilience is the preservation of the building's physical form.

CONCLUSION

Based on the discussion of the research findings, several conclusions can be drawn, which also serve to answer the research questions. First, place identity plays a crucial role in the resilience of Kalipasir Mosque as a Cultural Heritage Building. Second, the place identity that emerges among residents in the settlement surrounding Kalipasir Mosque is shaped by a combination of several factors, including the designation of Kalipasir Mosque as a Cultural Heritage Building, the presence of religious and educational tourism, and the continuous residence of native inhabitants who have lived in the area for generations. Lastly, the most influential factor in the formation of place identity in relation to Kalipasir Mosque is the emergence of a strong sense of pride among settlement residents regarding the mosque's presence within their living environment.

REFERENCES

- Abdel-Hady, Z. (2010). *The Masjid, Yesterday and Today*. Center for International and Regional Studies. hdl.handle.net/10822/559277
- Aryanti, T. (2007). The Center vs. The Periphery In Central- Javanese Mosque Architecture. *Dimensi: Journal of Architecture and Built Environment*, 34(2), pp. 73–80. <https://doi.org/10.9744/dimensi.34.2.pp.73-80>
- Bernardo, F., & Palma-Oliveira, J.-M. (2016). Urban Neighbourhoods and Intergroup Relations: The Importance of Place Identity. *Journal of Environmental Psychology*, 45, 239–251. <https://doi.org/https://doi.org/10.1016/j.jenvp.2016.01.010>
- Fitri, M., & Triyadi, S. (2015). Community Cultures in Creating the Place-Bound Identity in Musi Riparian, Palembang. *Procedia - Social and Behavioral Sciences*, 184, 394–400. <https://doi.org/https://doi.org/10.1016/j.sbspro.2015.05.108>
- Ischak, M., Setioko, B., & Gandarum, D. N. (2018). Peran Place Identity Dalam Menciptakan Community Resilience Di Wilayah Urban Fringe. *Jurnal Arsitektur Zonasi*, 1(2), 77-86. doi:<http://dx.doi.org/10.17509/jaz.v1i2.12254>
- Ismail, A. S. (2018). Representation of National Identity in Malaysian State Mosque Built Form as a Socio-cultural Product. *International Journal of Built Environment and Sustainability*, 5(1). <https://doi.org/10.11113/ijbes.v5.n1.243>
- Manenti, C. (2011). Sustainability and place identity. *Procedia Engineering*, 21, 1104-1109. doi:[10.1016/j.proeng.2011.11.2117](https://doi.org/10.1016/j.proeng.2011.11.2117)
- Mateo, M. P. (2019). The Mosque as an Educational Space: Muslim Women and Religious Authority in 21st-Century Spain. *Religions*, 10(3), 222. <https://doi.org/10.3390/rel10030222>
- Nata, A. (2021). Peran dan fungsi masjid di Indonesia dalam perspektif pendidikan Islam, *Ta'dibuna: Jurnal Pendidikan Islam*, 10(3): 414-432. doi:<http://dx.doi.org/10.32832/tadibuna.v10i3.5203>
- Naylor, S., & Ryan, J. R. (2002). The mosque in the suburbs: Negotiating religion and ethnicity in South London. *Social & Cultural Geography*, 3(1), 39–59. <https://doi.org/10.1080/14649360120114134>
- Nyhagen, L. (2019). Mosques as Gendered Spaces: The Complexity of Women's Compliance with, And Resistance to, Dominant Gender Norms, And the Importance of Male Allies. *Religions*, 10(5), 321. <https://doi.org/10.3390/rel10050321>
- Pratt, A. C. (2015). Resilience, locality and the cultural economy. *City, Culture and Society*, 6(3), 61–67. <https://doi.org/https://doi.org/10.1016/j.ccs.2014.11.001>
- Qazimi, S. (2014). Sense of Place and Place Identity. *European Journal of Social Sciences Education and Research*, 1(1), 306-310. doi:[10.26417/ejser.v1i1.p306-310](https://doi.org/10.26417/ejser.v1i1.p306-310)
- Rifa'i, A. (2016). Revitalisasi Fungsi Masjid Dalam Kehidupan Masyarakat Modern. *Universum*, 10(02), 155–163. <https://doi.org/10.30762/universum.v10i02.758>
- Rosalina, P. D., Dupre, K., & Wang, Y. (2021). Rural tourism: A systematic literature review on definitions and challenges. *Journal of Hospitality and Tourism Management*, 47, 134–149. <https://doi.org/https://doi.org/10.1016/j.jhtm.2021.03.001>
- Sagala, S., Anwar, H., Lubis, W., & Yamin, D. (2015). Strengthening Community Resilience from Spatial Plan Perspective. *Masyarakat Tangguh Bencana, Pendekatan Sosial Ekonomi*, LIPI: Tata Kelola dan Tata Ruang
- Satwiko, F., Winandari, M. I. ririk, & Iskandar, J. (2023). Mosque Typology in Indonesia Based on Vernacular Architecture. *Sinektika Jurnal Arsitektur*, 20(1), 48–55
- Shamsid-Deen, M. D. (2016). Breaking Ground: The Phoenix Mosque and Institute Project as a Template for Mosque Transformation and Development in America. *J. Islam. Stud. Cult.*, 4, 12-21.
- Sutarjo, B., Darjosanjoto, E. T. S., & Faqih, M. (2019). Changes in the Form, Space, and Meaning of Community Mosque Architecture in Surabaya, Indonesia. *Int. J. Eng. Sci. ||*, 8, 23-42.
- Targowski, W., & Piotr, C. (2017, October). Shaping Place Identity through Interaction on the Example of the European Solidarity Centre in Gdansk. In *IOP Conference Series: Materials Science and Engineering* (Vol. 245, No. 4, p. 042055). IOP Publishing. doi:[10.1088/1757-899X/245/4/042055](https://doi.org/10.1088/1757-899X/245/4/042055)
- Thulstrup, A. W. (2015). Livelihood Resilience and Adaptive Capacity: Tracing Changes in Household Access to Capital in Central Vietnam. *World Development*, 74, 352–362. <https://doi.org/https://doi.org/10.1016/j.worlddev.2015.05.019>
- Tangerang City Government. (2023). *Tangerang Mayor Regulation No. 111 of 2023 concerning the detailed spatial plan of Tangerang City 2023–2045*. Tangerang City Government.
- Ujang, N. (2012). Place attachment and continuity of urban place identity. *Procedia-Social and Behavioral Sciences*, 49, 156-167.
- Wilson, G. A. (2012). Community resilience, globalization, and transitional pathways of decision-making. *Geoforum*, 43(6), 1218–1231.

<https://doi.org/https://doi.org/10.1016/j.geoforum.2012.03.008>

Winandari, M. I. R., Setiadi, V. S., Wijayanto, P., Hartono, E. E., Rahmad, D. A. (2025). Empowering the Kalipasir Cultural Heritage Community Through Digital-Based Potential Optimization. *Jurnal AKAL: Abdimas dan Kearifan Lokal*, 6(1), 144-154.
<https://doi.org/10.25105/akal.v6i1.21400>

Scopus

Garuda

Google Scholar

RAMA

Search...

The development of suburban housing: Between needs and sustainability challenges

Authors : M Ischak, MIR Winandari, I Inavonna, AJ Karista, S Sumiyarti E3S Web of Conferences 685, 02006, 2026

2026 0 cited

The Role of Place Identity in The Resiliency of Kalipasir Mosque as a Cultural Heritage Building

Authors : M Ischak, MIR Winandari, P Wijayanto, AD Aziiz, AJ Karista Sinektika: Jurnal Arsitektur, 209-216, 2025

2025 0 cited

Strategi Desain Eco-Culture untuk Bangunan Serbaguna pada Lahan Berkontur: Studi Kasus Universitas Suryakencana

Authors : MA Rafi, NB Hartanti, AJ Karista DESA-DESIGN AND ARCHITECTURE JOURNAL 6 (1), 48-58, 2025

2025 0 cited

TRANSFORMASI RUANG PUBLIK DALAM BANGUNAN DIGITAL WORKING SPACE

Authors : A Talitha, L Helly, AJ Karista Metrik Serial Teknologi dan Sains 6 (1), 35-41, 2025

2025 0 cited