

PAPER • OPEN ACCESS

Preface

To cite this article: 2024 *IOP Conf. Ser.: Earth Environ. Sci.* **1339** 011001

View the [article online](#) for updates and enhancements.

You may also like

- [Preface](#)

- [Preface](#)

- [SCANNING ELECTRON MICROSCOPY](#)
G V Spivak, G V Saparin and M V Bykov



UNITED THROUGH SCIENCE & TECHNOLOGY

 **The Electrochemical Society**
Advancing solid state & electrochemical science & technology

**248th
ECS Meeting**
Chicago, IL
October 12-16, 2025
Hilton Chicago

**Science +
Technology +
YOU!**

**Register by
September 22
to save \$\$**

REGISTER NOW

The banner features a woman in a brown blazer smiling and gesturing. The background is blue with a network of white dots and lines. The top and bottom borders consist of a repeating pattern of blue and white circular arrows.





Preface

Greetings and a warm welcome to the expansive compilation of research and scholarly contributions presented in the Proceedings of the ICEMINE 2023. In the spirit of intellectual exploration and collaboration, this voluminous collection encapsulates the diverse and profound discussions that unfolded during the conference. As we delve into the following pages, readers will encounter a comprehensive exploration of knowledge, innovation, and interdisciplinary collaboration within the overarching theme of ICEMINE 2023.

ICEMINE 2023 is the 6th International Conference hosted by the Faculty of Mineral Technology, Universitas Pembangunan Nasional “Veteran” Yogyakarta, Indonesia. The conference was held at Grand Keisha Hotel, Yogyakarta, Indonesia, on the 9th of November 2023. The theme of this year’s program is “*Accelerating the advancements in lower carbon energy for a sustainable environment*”.

We extend our appreciation to our esteemed partner university, whose unwavering dedication and scholarly contributions have significantly enriched the contents of this conference proceedings. In collaboration with our partner universities, Trisakti University and PEM Akamigas, UPN Veteran Yogyakarta creates an academic platform that fosters diverse perspectives, innovative ideas, and interdisciplinary exchange. Their insightful research and collaborative spirit have undeniably elevated the quality of discourse within our academic community, fostering an environment conducive to intellectual growth and innovation.

Furthermore, we would like to express our profound gratitude to our sponsors, whose generous support has been pivotal in bringing this event to success. Their unwavering commitment to advancing research and cultivating intellectual exchange underscores the importance of their role in shaping the trajectory of our academic disciplines.

Reflecting on Sustainability in Indonesia

In recent years, the imperative to decrease carbon emissions and shift towards energy sources with lower carbon footprints has become exceptionally crucial. Emphasizing the importance of transitioning to cleaner energy sources is paramount for preserving our environment and addressing climate change. The significance of advancing lower carbon energy technologies cannot be overstated, as they play a vital role in mitigating the adverse impacts of climate change and ensuring a sustainable environment for future generations. As scholars and researchers, we carry a distinct responsibility to accelerate the development of these technologies, driving innovation, encouraging critical thinking, and offering the expertise and solutions needed to forge a more sustainable future.



The chosen theme for ICEMINE 2023, *Accelerating the advancements in lower carbon energy for a sustainable environment*, resonates with the evolving landscape of academic inquiry and technological advancement. This theme has served as a catalyst for researchers to delve into various aspects, spanning the theoretical frameworks to practical applications. The rich tapestry of this proceedings volume mirrors the comprehensive exploration undertaken by the conference participants, representing a mosaic of perspectives that collectively contribute to the ongoing narrative of Sustainability.

Within this volume lies a plethora of research, articles, case studies, and theoretical explorations carefully curated from the vast pool of submissions and presentations at the conference. These contributions, emanating from a global community of earth science scholars, reflect the breadth and depth of insights shared during ICEMINE 2023. The contributions cover a wide spectrum of earth sciences, which are:

1. Geological Science and Engineering
2. Geophysics, Geomatics and Geochemistry
3. Earth Resources Project Evaluation and Valuation
4. Petroleum and Geothermal Engineering
5. Mining and Metallurgical Engineering
6. Taxation and Policy
7. Conservation, Geoheritage and Geopark
8. Disaster Management
9. Reclamation and Environmental Issues

Navigating the future: a vision for what lies ahead

As we engage with the contents of this proceedings volume, let us not only celebrate the documented achievements but also contemplate the trajectory of our respective fields. The ideas presented here have the potential to seed new research directions, innovative solutions, and transformative advancements. Readers are encouraged to interact critically with the content, fostering discussions and collaborations that transcend traditional academic silos. The interdisciplinary nature of the contributions invites us to explore the intersections of knowledge, where groundbreaking ideas often emerge from the convergence of diverse perspectives. May the knowledge shared within this volume inspire future generations, spark new avenues of inquiry, and contribute to the advancement of our collective understanding.

Cordially yours,

Dr. Widyawanto Prastistho

Chairperson ICEMINE 2023



Steering Committee

Dr. Ir. Sutarto, M.T.

Geological Engineering, Universitas Pembangunan Nasional Veteran Yogyakarta

Dr. Ir. Barlian Dwinagara, M.T.

Mining Engineering, Universitas Pembangunan Nasional Veteran Yogyakarta

Dr. Ir. Basuki Rahmat, M.T.

Geological Engineering, Universitas Pembangunan Nasional Veteran Yogyakarta

Ir. Bambang Bintarto, M.T.

Petroleum Engineering, Universitas Pembangunan Nasional Veteran Yogyakarta

Organizing Committee

Chairperson

Dr. Widyawanto Prastistho

Environmental Engineering, Universitas Pembangunan Nasional Veteran Yogyakarta

Vice Chair

Yohana Noradika Maharani, PhD

Disaster Management, Universitas Pembangunan Nasional Veteran Yogyakarta

Secretary

Lysa Dora Ayu Nugraini, S.T., M.T.

Geomatics Engineering, Universitas Pembangunan Nasional Veteran Yogyakarta

Husna Muizzati Shabrina, S.T., M.T.

Environmental Engineering, Universitas Pembangunan Nasional Veteran Yogyakarta

Finance

Intan Paramita Haty, S.T., M.T.

Geological Engineering, Universitas Pembangunan Nasional Veteran Yogyakarta

Dian Rahma Yoni, S.T., M.Eng.

Geological Engineering, Universitas Pembangunan Nasional Veteran Yogyakarta

Sponsorship

Dr. Kharisma Idea, S.T., M.T.

Petroleum Engineering, Universitas Pembangunan Nasional Veteran Yogyakarta



Editorial and Article Management

Moch Prahastomi Muttahari S, S.T., M.Sc

Geological Engineering, Universitas Pembangunan Nasional Veteran Yogyakarta

M Firdaus Al Hakim, ST, M.Eng

Geophysical Engineering, Universitas Pembangunan Nasional Veteran Yogyakarta

Publication and Program

Nuha Amiratul Afifah, S.T., M.Eng

Environmental Engineering, Universitas Pembangunan Nasional Veteran Yogyakarta

Peter Pratistha Utama, S.T., M.Eng

Geological Engineering, Universitas Pembangunan Nasional Veteran Yogyakarta

Riska Aprilia Triyadi, S.T., M.Eng

Environmental Engineering, Universitas Pembangunan Nasional Veteran Yogyakarta



Scientific Committee

Head of Scientific Committee

Moch Prahastomi Muttahari S., S.T., M.Sc.

Geological Engineering, UPN Veteran Yogyakarta

Editorial Board

Indriati Retno Palupi, S.Si., M.Si

Geophysical Engineering, UPN Veteran Yogyakarta

Dr. Widyawanto Prastistho, ST., M.Eng

Environmental Engineering, UPN Veteran Yogyakarta

Yohana Noradika Maharani, S.T., M.Eng., Ph.D.

Disaster Management, UPN Veteran Yogyakarta

Steven Chandra, S.T., M.T.

Petroleum Engineering, ITB

Muhamad Firdaus Al Hakim, S.T., M.T.

Geophysical Engineering, UPN Veteran Yogyakarta

Lysa Dora Ayu Nugraini, S.T. M.T.

Geomatics Engineering, UPN Veteran Yogyakarta

Wahyu Hidayat, S.T., M.T.

Geophysics Engineering, UPN Veteran Yogyakarta

Naufal Setiawan, S.T., M.Sc.

Geomatics Engineering, UPN Veteran Yogyakarta

Hasan, Tri Atmojo, S.T., M.T.

Geological Engineering, UPN Veteran Yogyakarta

Setia Pambudi, S.T., M.Sc. RWTH

Geological Engineering, UPN Veteran Yogyakarta



Dian Rahma Yony, S.T., M.T.
Geological Engineering, UPN Veteran Yogyakarta

Dr. Kharisma Idea, S.T., M.T.
Petroleum Engineering, UPN Veteran Yogyakarta

RR. Desi Kumala Isnani, S.T., M.Eng
Geological Engineering, UPN Veteran Yogyakarta

Nuha Amiratul Afifah, S.T., M.T
Environmental Engineering, UPN Veteran Yogyakarta

Husna Muizzati Shabrina, S.T., M.T.
Environmental Engineering, UPN Veteran Yogyakarta

Peter Pratistha Utama, S.T., M.Eng
Geological Engineering, UPN Veteran Yogyakarta

Dr Shindy Rosalia, S.T., M.T.
Geophysical Engineering, ITB

Septyo Uji Pratomo, S.T., M.T.
Geological Engineering, UPN Veteran Yogyakarta

Ristiyan Ragil Putradiano, S.T., M.T.
Petroleum Engineering, UPN Veteran Yogyakarta

Allen Haryanto Lukmana, S.T., M.T.
Petroleum Engineering, UPN Veteran Yogyakarta

Dr. Shofa Rijalul Haq, S.T., M.Eng
Mining Engineering, UPN Veteran Yogyakarta



KEYNOTE SPEAKERS

2nd CIRCULAR

The 6th ICEMINE 2023

International Conference on Earth Science, Mineral, and Energy

IOP Publishing
All presentation will be conducted in online conference and will be published in **Scopus** indexed proceeding

Submit Your Paper Now at www.icemine.id

"Accelerating the Advancements in Lower-Carbon Energy for A Sustainable Environment"

NOVEMBER 9TH, 2023



SPEAKER
Prof. Piotr Kolasiński
Department of Thermodynamics and Renewable Energy Sources
Wrocław University of Science and Technology, Poland



KEYNOTE SPEAKER
Ir. Putu Suardana, M.Si.
Directorate General of Oil and Gas
Ministry of Energy and Mineral Resources, Indonesia



SPEAKER
Dr. Ir. Djoko Siswanto, M.B.A.
Secretary-General of the National Energy Council, Indonesia



SPEAKER
Dr. Ir. Dedy Kristanto M.T.
Department of Petroleum Engineering
Universitas Pembangunan Nasional "Veteran" Yogyakarta, Indonesia



SPEAKER
Prof. Michael Angelo B. Promentilla
Department of Chemical Engineering
De La Salle University (DLSU), Philippines



SPEAKER
Prof. Kyeong Park
Department of Geography
Sungshin Women's University, South Korea

SUB THEMES

- Geological Science & Engineering
- Energy and Mineral: Resources and Policy
- Petroleum and Geothermal Engineering
- Mining and Metallurgical Engineering
- Geophysics, Geomatics, and Geochemistry
- Disaster Management and Environmental Issues
- Reclamation and Environmental Issues
- Conservation, Geoheritage, and Geopark

IMPORTANT DATES

Abstract Submission Deadline
15 Sept (Extended)

Acceptance Notification
22 Sept 2023

Full Paper Submission Deadline
20 Oct 2023

Conference Day
9 Nov 2023

REGISTRATION AND PUBLICATION FEE

Lecturer/Professional
2.500.000 IDR (170 USD)
Accepted paper will be published at IOP Conference Series

Student
1.600.000 IDR (110 USD)
Accepted paper will be published at IOP Conference Series

Non-presenter
50.000 IDR (3.3 USD)

Organized by:
 Faculty of Mineral Technology
UPN "Veteran" Yogyakarta

+62 895-1607-7775 (DIAN) dian.rahma@upnyk.ac.id <https://icemine.id>

IOP Publishing



BEST PRESENTERS

Naufal Setiawan	The Prospect of Typhoon Landfall Observation Utilizing L-band InSAR	Geomatics Engineering UPNVY
Andra Y Ginting	The Effectiveness of Soil Washing as a Remediation Method on Oil Spill Contaminated Soil (Case Study: Wonocolo Traditional Oil Mine)	Environmental Engineering UPNVY
Muhammad Irvingia Al Farizzi	Telomoyo Volcano Complex Geotourism: An In-Depth Analysis and Future Development	Geological Engineering UPNVY
David Michael	Optimizing the Impact of Rheological Properties on Bentonite Prehydrated- Based Drilling Mud Through the Utilization of Prehydration	Trisakti University
Muhammad Naufal Hisya Himendra	Comparative Analysis of The Use Emulsion and Watergel Explosive on Fragmentation at PT Dahana Site Kaltim Jaya Bara, East Kalimantan	Mining Engineering, Trisakti University
Nungky N. Wijayanti	Determination of Perforation to Obtain the Optimum Rate in "NKY" Well Of "MWA" Field	Petroleum Engineering, UPNVY
Kyeong Park	Geoparks and Sustainability - Korean Case	Sungshin Women's University, South Korea

PAPER • OPEN ACCESS

Peer Review Statement

To cite this article: 2024 *IOP Conf. Ser.: Earth Environ. Sci.* **1339** 011002

View the [article online](#) for updates and enhancements.

You may also like

- [Peer review declaration](#)

- [Peer review declaration](#)

- [Peer review declaration](#)



UNITED THROUGH SCIENCE & TECHNOLOGY

 **The Electrochemical Society**
Advancing solid state & electrochemical science & technology

**248th
ECS Meeting**
Chicago, IL
October 12-16, 2025
Hilton Chicago

**Science +
Technology +
YOU!**

**Register by
September 22
to save \$\$**

REGISTER NOW

The banner features a woman in a brown blazer smiling and gesturing. The background is blue with a network of white dots and lines. The top and bottom borders consist of a repeating pattern of blue and white circular arrows.

Conference Title

“The 6th International Conference on Earth Science, Mineral, and Energy.”

Peer review statement

All papers published in this volume have been reviewed through processes administered by the Editors. Reviews were conducted by expert referees to the professional and scientific standards expected of a proceedings journal published by IOP Publishing.

1. Type of peer review: Single anonymous
2. Conference submission management system: Morressier and Icemine Platform
3. Number of submissions received: 79
4. Number of submissions sent for review: 57
5. Number of submissions accepted: 42
6. Acceptance Rate (Submissions Accepted / Submissions Received × 100): 53.16 %
7. Average number of reviews per paper: 2.00
8. Total number of reviewers involved: 22
9. Contact person for queries:
Name: Mochammad Prahastomi
Affiliation: UPN Veteran Yogyakarta
Email: moch.prahastomi@upnyk.ac.id





Table of contents for issue 1, volume 1339, IOP Conference Series: Earth and Environmental Science

Volume 1339

2024

← [Previous issue](#) [Next issue](#) →

**The 6th International Conference on Earth, Science, Mineral, and Energy 09/11/2023 -
09/11/2023 Yogyakarta, Indonesia**

Accepted papers received: 12 April 2024

Published online: 13 May 2024

[Open all abstracts](#)

Preface

OPEN ACCESS

011001

Preface

 [View article](#)

 [PDF](#)

OPEN ACCESS

011002

Peer Review Statement

 [View article](#)

 [PDF](#)

Geological Science and Engineering

OPEN ACCESS

012001

The Analysis of feldspar characteristic as ceramic material at Mount Ragas, Jepara,
Central Java

T Winarno, J Marin, P Ayuningtyas, S R Herdatama and S Pudyanarendra

 [View article](#)



 [PDF](#)

OPEN ACCESS

012002

Characteristics of pyroclastic deposits and evolution of Maar Bethok Lamongan Volcano
Tiris Probolinggo East Java Indonesia

Sutarto, D F Yudiantoro, Suharwanto, M Abdurrachman, T Wikaningrum, M Apriniyadi, N C D Aryanto, N G Marpaung, A R Amalia and M P Adiningrat

 [View article](#)  [PDF](#)

OPEN ACCESS

012003

Utilization of fly ash and bottom ash from TanjungJati B Coal-Fired Power Plant in Jepara, Central Java, on the quality of cellular lightweight concrete

Nurkhamim, I R Wardani, D P W Adjie, J Purwanta and Inmarlinianto

 [View article](#)  [PDF](#)

OPEN ACCESS

012004

Geothermal potential area analysis using Landsat 8 OLI/TIRS and digital elevation model images (case study: Lawu Mount, Central Java)

P P Utama, D R Yoni, D Amalia, I D Ulhaq and M S F Arya



 [View article](#)  [PDF](#)

OPEN ACCESS

012005

Source rock characterization based on geochemical observations using Well BO-1, Central Sumatra Basin

K.G. Herlienda Elizabeth, Yarra Sutadiwiria, Imam Setiaji Ronoatmojo, P.R. Cahyaningratri, Moehammad Ali Jambak and Andy Livsey



 [View article](#)  [PDF](#)

OPEN ACCESS

012006

Stratigraphy of Jaten Formation based on palynology and sedimentology analysis in Dongko Area, Trenggalek, East Java

Istiana, M G Rachman, J E Ardine, I D Mustav, F D S Alfinna and M Rohaman

 [View article](#)  [PDF](#)

OPEN ACCESS

012007

Depositional system of Halang Formation from Ci Mande and Panaruban River outcrop: an interpretive based on lithofacies and trace fossil

Firman Herdiansyah, Ahmad Helman Hamdani, Budi Muljana, Muhammad Burhannudinnur, Ali Jambak, Dewi Syavitri and Putu Deva Ananta Adistayana

 [View article](#)  [PDF](#)

OPEN ACCESS

012008



Study on the Influence of Salinity, TDS, GWL and Land Use in the Coastal Region of Kebumen Regency with a Statistical Approach

OPEN ACCESS

012009

Preliminary study of waste storage ponds delineation area in the Ungaran Geothermal Mining working area, Semarang, Indonesia

D Mardiaty, W A Humairoh and I P R A Putra

 [View article](#)  [PDF](#)

OPEN ACCESS

012010

Formulating flood mitigation through public participation, remote sensing analysis, and flood genetic understanding: study case Samarinda City flood January 2020

M G Rachman, O Kurniawan and A Nugraha



 [View article](#)  [PDF](#)

OPEN ACCESS

012011

Engineering geology capability for tourism on the Cucukan River Prambanan Klaten Central Java

Wisnu Aji Dwi Kristanto, Bramantio Dzaki Wirayuda and Otrin Trianda

 [View article](#)  [PDF](#)

OPEN ACCESS

012012

Identification of landslide vulnerability in the Sendangsari Area, Pajangan District, Bantul, Yogyakarta based on the Weighting Method of Regulation of the Minister of Public Works No. 22/PRT/M/2007

T Arrisaldi, M A A Bima, A M Yudaputra, B Bisatya, A Nur, T Yuliana, N R Putri and D Wahyuningtyas

 [View article](#)  [PDF](#)

Geophysics, Geomatics and Geochemistry

OPEN ACCESS

012013

The Prospect of Typhoon Landfall Observation Utilizing L-band InSAR

Naufal Setiawan, Syachrul Arief, Masato Furuya and Kosuke Heki

 [View article](#)  [PDF](#)

OPEN ACCESS

012014

Groundwater potential identification using electrical resistivity tomography method in Sendangrejo Village, Minggir District, Sleman Regency, Special Region of Yogyakarta

Tedy Agung Cahyadi, Faizal Agung Riyadi, Kristanto Jiwo Saputro, Shenny Linggasari, Heru Suharyadi, Oktarian Wisnu Lusantono and Nurkhamim

 View article  PDF

OPEN ACCESS

012015

Spatial analysis of the relation of rice land area and rice production using remote sensing imagery

D Apriyanti, M R Ramdani, D K Kresnawati and S B Putri

 View article  PDF

Petroleum and Geothermal Engineering

OPEN ACCESS

012016

The effect of fir wood SLS surfactant concentration on the characteristics of light crude oil

Albert K. Suparmanto, Rini Setiati, M. Taufiq Fathaddin, Suryo Prakoso, Dwi Atty Mardiana, Pri Agung Rakhmanto and Asri Nugrahanti

 View article  PDF

OPEN ACCESS

012017

Application of Monte Carlo simulation for the estimation of production availability in geothermal well

F A Pramesti, H Subekti and A D Candra

 View article  PDF

OPEN ACCESS

012018

Optimizing the impact of rheological properties on bentonite pre-hydrated based drilling mud through the utilization of pre-hydration

Mustamina Maulani, David Michael, Asri Nugrahanti, Cahaya Rosyidan, Lisa Samura, Bayu Satiyawira and Andry Prima

 View article  PDF

OPEN ACCESS

012019

Analysis of scale problem using acidizing stimulation in field Z Kalrez Petroleum (Seram) LTD.

Henk Subekti and Sumina Idrus

 View article  PDF

OPEN ACCESS

012020

Physical property comparison of polymeric KCl sludge composition and polyamine at different temperatures

Lisa Samura, Cahaya Rosyidan, Mustamina Maulani, Suryo Prakoso, Bayu Satiyawira, Maman Djumantara, Onnie Ridaliani, Mulia Ginting and Mohammad Apriniyadi

 [View article](#)  [PDF](#)

OPEN ACCESS

012021

The characteristics of produced oils in the miscible CO₂ displacement process

K F Hartono, A K Permadi, S Paryoto, A H Resha, R Pratiwi, S Prakoso and M Djumantara

 [View article](#)  [PDF](#)

OPEN ACCESS

012022

Integrated treatment of wax and scale removal in old wells of the Tanjung Field

B Swadesi, D R Ratnaningsih, M F Helmy, L T W Wilih and A N M Iqbal

 [View article](#)  [PDF](#)

OPEN ACCESS

012023

Comparison of methanol and ethylene glycol effectiveness as chemical inhibitors in the prevention of gas hydrates in well testing barge DT-05 well Z Mahakam field

Purnomosidi, W Igor and I Erdila

 [View article](#)  [PDF](#)

OPEN ACCESS

012024

Evaluation of the application of the Havlena-Odeh method for determining reservoir OOIP with dual pressure maintenance

Alvita Kumala Sari, Muhammad Taufiq Fathaddin and Suryo Prakoso

 [View article](#)  [PDF](#)

OPEN ACCESS

012025

Application of Natural Surfactant from Morus alba, Soapnut, Sapindus rarak for Enhanced Oil Recovery – Critical Review

Fajri Maulida and Muhammad Taufiq Fathaddin

 [View article](#)  [PDF](#)

OPEN ACCESS

012026

Laboratory study on the performance of AOS surfactant in increasing oil recovery

P Pauhesti, L Satiawati, G Yasmaniar, A K Saputra and A Kalasnikova

 [View article](#)  [PDF](#)

Mining and Metallurgical Engineering

OPEN ACCESS

012027

Gasification study of Meulaboh coal under limited synthetic air and carbon dioxide environments

A H Widayat, K Anggayana, N Halim, A Muslim, H Baramsyah, M Dwiantoro, S Hariyadi, M D Rifaldi, A A Hamda and M P Wijayanti

 View article  PDF

OPEN ACCESS

012028

Study of CO Gas Dilution in Forcing Ventilation System at Ramp Down KKRB 4 Utama, Pongkor, West Java

R Yulianti, P N Hartami, R Aryanto, M K Herdyanti, Suliestyah and D L Pattiruhu

 View article  PDF

OPEN ACCESS

012029

Analysis of the Influence of Groundwater Level on Slope Stability at Highwall PT. X, South Kalimantan

Abi Setyananda, Pantjanita Novi Hartami, Yuga Maulana, Edy Jamal Tuheteru, Mixsindo Korra Herdyanti and Danu Putra

 View article  PDF

OPEN ACCESS

012030

The advances in the recovery process for precious metals from nickel slag, a review

Fadliah, I Raya, P Taba, M Burhanuddinnur, M Gaffar, W Dahani, C Palit, T W Putri and A Nur

 View article  PDF

Conservation, Geoheritage and Geopark

OPEN ACCESS

012031

Comparison of geosite and geomorphosite quantitative analysis for geotourism purposes in Baturraden (Purwokerto) and Guci (Tegal) hot springs tourism area, Central Java

S U Pratomo, I P Haty, D Ulhaq and R D Martasari

 View article  PDF

OPEN ACCESS

012032

Geotourism of Telomoyo Volcano complex: an in-depth analysis for future development

D F Yudiantoro, Afrilita, S Pambudi, A Subandrio, S U Choiriyah, N C D Aryanto, M Apriniyadi, M I Al Farizzi, A D Lukita, W B Santosa *et al*

OPEN ACCESS

012033

Geotourism in Mount Pandan and Bledug Kuwu Hotspring as a potential resources for community development

R D Martasari, S Pambudi, I P Haty, D R Yoni, Afrilita, M I A Farizzi, W B Santosa, A D Lukita and M S Riyadurrizqy

OPEN ACCESS

012034

Assessment of Kedung Tolok Waterfall as a new geosite potential in Bantul, Yogyakarta

Ghaly Yana Putra, Abdullah Khafid Ma'ruf, Heza Putra Maulana Aji Sakti, Aditya Salfa Nur Rahman Pratama and Carolus Prasetyadi

OPEN ACCESS

012035

Assessing the mangrove community structure and aquatic environmental factors of the mangrove ecosystem in Jangkar Village

N Mucharomah, J D Prasetya, M Gomareuzzaman and A B Irawan

Disaster Management

OPEN ACCESS

012036

Renewable energy transition in facing climate change in Indonesia

Yohana Noradika Maharani, Ikhsan and Teguh Wibowo

OPEN ACCESS

012037

Slope Stability Monitoring of Hydroelectric Dam and Upstream Watershed Areas Utilizing Satellite Interferometric Synthetic Aperture Radar (InSAR)

Rahardian Dwitya, Awang Hendrianto Pratomo, Tedy Agung Cahyadi, Arif Rianto Budi Nugroho, Dwi Prio Utomo and Ckristian Sulo



Reclamation and Environmental Issues

OPEN ACCESS

012038

The capacity of *Plectranthus* sp. to perform phytoremediation on heavy metal mercury (Hg) in the tailing of gold processing industries

E Muryani, Sajidan, M S Budiastuti and Pranoto

 [View article](#)  [PDF](#)

OPEN ACCESS

012039

The effect of calcination on natural calcareous bentonite for Mn and Fe adsorption in aqueous solution

Widyawanto Prastistho and Ika Wahyuning Widiarti

 [View article](#)  [PDF](#)

OPEN ACCESS

012040

Carbon capture storage and carbon capture utilization storage as energy transition strategy for the Indonesian oil and gas sector towards net zero emissions

S Handaja, A K Dewi and R H Triyanto

 [View article](#)  [PDF](#)

OPEN ACCESS

012041

The effectiveness of soil washing as a remediation method on oil spill contaminated soil (Case Study: Wonocolo Traditional Oil Mine)

Andra Yoseginta Ginting, Agus Bambang Irawan, Titi Tiara Anasstasia, Herwin Lukito and Aditya Pandu Wicaksono



 [View article](#)  [PDF](#)

OPEN ACCESS

012042

Analysis and Trends Research Publications on Air Quality (PM 2.5) Management Strategies

D H Santoso, S J Santosa and A B Sekaranom

 [View article](#)  [PDF](#)

JOURNAL LINKS

[Journal home](#)


[Journal scope](#)

[Information for organizers](#)

[Information for authors](#)

[Contact us](#)

[Reprint services from Curran Associates](#)




physicsworld
LIVE WEBINAR

Preparation
for ISRS
certification using
RTsafe's solutions.
An overall
experience

LIVE
2 p.m. BST/
4 p.m. EEST
on 23 Sep 2025

sponsored by



[click to register](#)

IOPSCIENCE

Journals

Books

IOP Conference Series

About IOPscience

Contact Us

IOP PUBLISHING

Copyright 2024 IOP
Publishing

Terms and Conditions

Disclaimer

Privacy and Cookie Policy

PUBLISHING SUPPORT

Authors

Reviewers

Conference Organisers

Developing countries access

Text and Data mining policy

IOP Publishing open access
policy

Accessibility

IOP



PAPER • OPEN ACCESS

Study of CO Gas Dilution in Forcing Ventilation System at Ramp Down KKRB 4 Utama, Pongkor, West Java

To cite this article: R Yulianti *et al* 2024 *IOP Conf. Ser.: Earth Environ. Sci.* **1339** 012028

View the [article online](#) for updates and enhancements.

You may also like

- [A tentative theory of large distance physics](#)
Daniel Friedan
- [Measurement of the distance to the central stars of Nebulae by using Expansion methods with Alladin Sky Atlas](#)
Sundus A. Abdullah Albakri, Mohamed Naji Abdul Hussien and Huda Herdan
- [The Effect of Depth of the Smart Artificial Subsurface Irrigation Pipes and the Distance on the Efficiency of the System Performance and Yield of Sunflower](#)
Bassam A. Mizhar and Abdulrazzaq A. Jassim



The Electrochemical Society
Advancing solid state & electrochemical science & technology

UNITED THROUGH SCIENCE & TECHNOLOGY

248th ECS Meeting Chicago, IL October 12-16, 2025 *Hilton Chicago*



Science + Technology + YOU!

Register by
September 22
to **save \$\$**

REGISTER NOW

Study of CO Gas Dilution in Forcing Ventilation System at Ramp Down KKRB 4 Utama, Pongkor, West Java

R Yulianti^{1*}, P N Hartami¹, R Aryanto¹, M K Herdyanti¹, Suliestyah¹, D L Pattiruhu¹

¹Mining Engineering, FTKE, Universitas Trisakti, Jakarta, Indonesia

*corresponding author's: ririnyulianti@trisakti.ac.id

Abstract. CO is a hazardous gas formed from the reaction of explosives that lack oxygen balance. These explosives have the potential to generate toxic gases, including CO. It is crucial to minimize CO concentration at the work site by ensuring proper air circulation. This study aims to examine the impact of varying ducting distances on CO gas dilution, using the gas diffusion coefficient value as a basis. The research method employed is observational, involving the assessment of CO gas dilution in the tested tunnel at varying distances from the working front to the sensor. The research was conducted on the Ramp Down KKRB 4 Utama. Result of the research is the most ideal carbon monoxide reduction time at RD KKRB 4 Utama is shown at sensor placement distance 1 using the blow system, where A Sensor takes 2.21 hours and B Sensor takes 1.06 hours to reach a concentration level below the TLV (Threshold Limit Value) 50 ppm.

1. Introduction

The location of mines poses a high risk of danger, especially underground mines. With highly limited working conditions and space, the potential hazards are so significant [1]. These conditions can lead to work accidents, which can occur due to unsafe actions and unsafe conditions [2]. Among the various factors that contribute to an unsafe location in underground mines, toxic and hazardous gases can disrupt activities at the workplace, making it necessary to plan for proper air ventilation to ensure that work can be carried out safely and comfortably [3].

In underground mining, ventilation plays a crucial role in supporting every task [4]. Ventilation in underground mines functions to supply fresh air into the mine, which is needed for the availability of clean air for workers in the mine and for all processes that require oxygen inside the mine [5]. Additionally, ventilation functions to remove heat that accumulates in underground mines due to the activities carried out by workers and the equipment used [6].

CO gas is caused by incomplete combustion resulting from blasting activities and the operation of heavy machinery in underground mines [7]. The nature of CO gas is colorless and odorless. CO gas is highly dangerous, so its presence needs to be carefully monitored, especially during blasting at the working front. At the research site in PT Antam UBPE Pongkor, carbon monoxide (CO) gas resulting from blasting often becomes an obstacle. Referring to the Director General of Minerals and Coal's Decision No.185K/37.04/DJB/2019 [8], the volume of CO gas should not exceed 0.005% or 50 ppm and not more than 0.04% or 400 ppm for an exposure time of 15 minutes. The timing of the reduction of CO gas is important to consider during blasting in the development tunnel because if CO gas does not



dissipate when workers re-enter for work, it can cause poisoning[9]. To meet the needs of air and heat flow and to dilute toxic gases in underground mines, careful calculations are required for the placement of ventilation ducts, fan speed, and good air circulation conditions, ensuring that fresh air and heat can circulate properly, thereby creating a safe and comfortable working environment [10]. The purpose of this research is to study how quickly CO gas dissipates at the observation distance used. The ventilation system used at the research site for Ramp Down KKRB 4 Utama (RD KKRB 4 Utama) is forcing system as given in Figure 1, where this system provides a blast of fresh air to the working front [5].

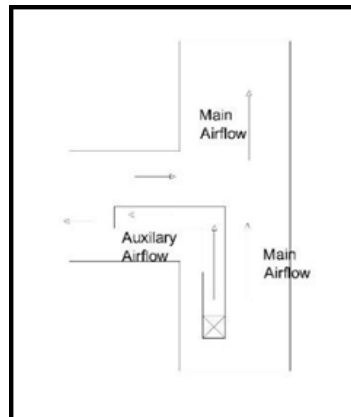


Figure 1. Forcing system

2. Method

The research was conducted at PT Antam UBPE Pongkor using the observation method. Observations were made by testing several different observation distances, resulting in data on the quality and quantity of air. The data on air quality resulted in the concentration of CO gas in parts per million (ppm).

The measurement of tunnel dimensions was carried out using the Leica Disto D2, which is used to measure the length, width, and height of the tunnel in meters. The measurement of tunnel dimensions was adjusted according to the actual conditions and the progress of the tunnel. Figure 2 is Leica Disto D2, the device utilized for measuring the dimensions of tunnels.



Figure 2. Measurement of tunnel dimensions

The measurement of CO gas concentration is carried out in order to obtain the curve results of the gas dilution reduction process. The process of collecting data on CO gas concentration uses robotic

hardware with Arduino coding software. The hardware used will be placed on the tunnel wall, with its two sensors positioned at an initial distance of 50 meters from the working front for the first sensor and 25 meters from the first sensor for the second sensor with two observation distance. Figure 3 depicts the robotic equipment employed to measure CO gas within the tunnel, while Figure 4 illustrates the schematic showcasing the positioning of the sensor during the research within the tunnel. Table 1 displays the observed distances utilized in the research.

Table 1. Observation distance

Parameter	Observation Distance 1	Observation Distance 2
Distance A Sensor to Working Front (m)	50	51.3
Distance B Sensor to Working Front (m)	75	76.3
Length of The Tunnel Observed (m)	76.74	78.04




Figure 3. Robotic hardware device for measuring CO gas concentration




Figure 4. The schematic of the placement of robotic hardware in the tunnel

Ansys Fluent is used to identify the direction of airflow occurring in the tunnel. The data used consists of tunnel dimensions. The creation of tunnel dimensions is followed by the creation of a mesh in the simulation tunnel. The creation of this mesh is useful to ensure that the created geometry is well-structured and orderly. The smaller the mesh, the more accurate the results obtained.

Equations are used to determine the conditions of the airflow. Viscosity (μ), density (ρ), and the diameter of the airway are three parameters that affect the flow conditions (d). The Reynolds number is the relationship between μ , ρ , and d, which has the same dimensions as velocity and can be studied using the following equation:

$$Re = \frac{\rho v d}{\mu} \quad (1)$$

Explanation:

Re: Reynolds Number v: air velocity (m/s)

μ : dynamic viscosity of airflow (Ns/m²)

ρ : air density (kg/m³)

d: airway diameter (m)

The direction of laminar or turbulent flow is determined by the Reynolds number. If the value of Re is less than 2,000, the flow is identified as laminar flow. If the value of Re is greater than 4,000, the flow is identified as turbulent flow. If the value of Re falls within the range of 2,000 and 4,000, the airflow is referred to as transitional flow.

The diffusion coefficient describes the dispersion of chemicals released in a closed flow in laminar flow. The diffusion coefficient is a function of molecular diffusion in the radial direction and the velocity profile of the closed channel in the axial direction. The diffusion coefficient is known as the virtual diffusion coefficient, and it is determined by observing the concentration distribution at the observation location. It is proportional to turbulent flow. The equation for the diffusion coefficient in laminar flow can be seen in this equation written by Taylor (1974):

$$D = 10,1 r u' \quad (2)$$

$$u' = \frac{\sqrt{r}}{\sqrt{\rho}} = u \frac{\sqrt{f}}{\sqrt{8}} \quad (3)$$

Explanation:

D: Laminar flow diffusion coefficient (m²/s)

u' : Friction velocity (m/s)

r: Diameter of the orifice (m) τ : Shear stress (Pa)

u: Mean velocity of air flow (m/s) ρ : Fluid mass density (kg/m³)

f: Friction factor

The following equation can be calculated using Taylor's test principle (1954), where the concentration follows the Gaussian distribution theory with the assumption of one dimension:

$$C_{(x,t)} = \frac{v}{2A\sqrt{\pi Dt}} \exp\left(\frac{-(x-ut)^2}{4Dt}\right) \quad (4)$$

Explanation:

$C_{(x,t)}$: Tracer concentration at position x and time t

D : Diffusion coefficient (m²/s)

A : Cross-sectional area of the channel pipe (m²)

V : Initial gas volume (ml)

u : Mean air flow velocity (m/s)

t : Time (s)

v : Length of the airflow (m)

3. Result and discussion

The research was conducted at the Kubang Kicau location at the working front of the access tunnel, namely Ramp Down KKRB 4 Utama (RD KKRB 4 Utama) at PT Antam UBPE Pongkor. The CO gas under investigation is the CO gas resulting from blasting, which is measured at the end of each shift. Data collection at each working front was conducted three times to ensure the accuracy of the results. Table 2 explain the primary data of vent duct at RD KKRB 4 Utama.

Table 2. Primary data of vent duct at RD KKRB 4 Utama

Parameter	Observation Distance	Observation Distance
	1	2
Diamater (m)	0.60	0.6
Area (m ²)	0.28	0.28
Perimeter (m)	0.89	0.89
Distance A Sensor to Working Front (m)	50	51.3
Distance B Sensor to Working Front (m)	75	76.3
Length of The Tunnel Observed (m)	76.74	78.04
Air velocity at the corner of the vent duct (m/s)	1.72	1.60
Air flow rate (m ³ /s)	0.49	0.46

The type of airflow in the tunnel at the research site can be determined by the Reynolds number. The Reynolds number is obtained from calculations of air density, air flow velocity, and the diameter of the cross-section at the research site. The air flow velocity used is the average of the measurements taken at 16 observation points at the working front. All conditions have known Reynolds number values, and the results indicate that there is no airflow present at RD KKRB 4 Utama.

The testing diffusion coefficient is obtained using the Taylor equation (1954), as in equation 2. The required data includes the diameter of the tunnel airflow, the average air flow velocity, and the friction factor obtained from the Reynolds number value using the Colebrook equation, due to the rough tunnel surface conditions in the field. Table 3 represents the values of the diffusion coefficient during data collection in the field for RD KKRB 4 Utama, which includes the initial testing diffusion coefficient value when carbon monoxide (CO) gas resulting from the blast is at the 0-second mark. The value of the testing diffusion coefficient is very low because the CO gas has not yet been fully diluted.

The testing diffusion coefficient is obtained using the Taylor equation (1954), as in equation 2. The required data includes the diameter of the tunnel airflow, the average air flow velocity, and the friction factor obtained from the Reynolds number value using the Colebrook equation, due to the rough tunnel surface conditions in the field. Table 4 represents the values of the diffusion coefficient during data collection in the field for RD KKRB 4 Utama, which includes the initial testing diffusion coefficient value when carbon monoxide (CO) gas resulting from the blast is at 0 seconds. The value of the testing diffusion coefficient is very low because the CO gas has not yet been fully diluted.

Table 3. The values of the Taylor (1954) testing diffusion coefficient in each tunnel under various conditions

Observation Distance	Average Velocity (m/s)	Reynolds Number	Friction Factor	Friction Velocity (m/s)	Testing Difusion Coefficient (m ² /s)
1	0.00	0.00	2.57	0.00	0.00
2	0.00	0.00	2.46	0.00	0.00

The research was conducted at 2 different observation distances based on the progress of the tunnel

and the actual placement of the fan in the field. The maximum smoke clearing process can be determined when there is good air circulation and the decrease in CO gas occurs rapidly.

Figure 5 shows the graph of carbon monoxide (CO) gas concentration over time at RD KKR 4 Utama at observation distance 1.

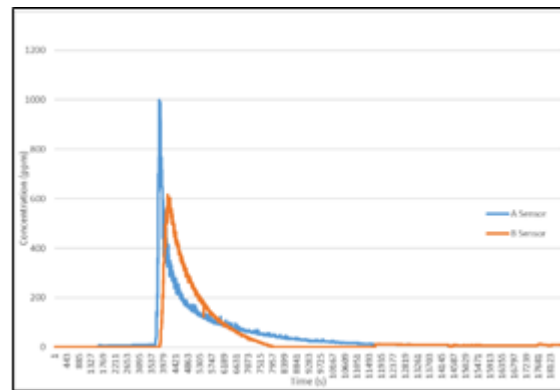


Figure 5. Graph of carbon monoxide (CO) concentration over time at RD KKR 4 Utama at observation distance 1

At this observation distance, it can be seen that the dilution process for the two sensors differs significantly. This is because, considering the position of the sensors, A Sensor is closer to the working front and positioned in the middle of the blow duct's length, resulting in a longer CO gas dilution process compared to B Sensor. The dilution process at A Sensor takes 2.21 hours, while B Sensor requires 1.06 hours to reach a concentration level below the TLV (Threshold Limit Value) 50 ppm. The significant time difference is also attributed to the presence of an exhaust duct at the end of the RD KKR 4 Utama tunnel with a fan power of 37 kW. This causes the CO concentration to dissipate faster at B Sensor compared to A Sensor, which is positioned farther from the exhaust duct.

Referring to the Director General of Minerals and Coal's Decision No.185K/37.04/DJB/2019 [8], which stipulates a 400 ppm concentration limit for a 15-minute CO gas exposure, the conditions at RD KKR 4 Utama already meet this requirement because the 15-minute CO gas exposure concentration at RD KKR 4 Utama is 383.43 ppm.

The value of the graphic method diffusion coefficient is obtained from the carbon monoxide (CO) gas dispersion graph according to the actual field conditions, considering the position of the vent duct and the air velocity in the blow duct. The value of the graphic method diffusion coefficient is empirically derived based on the Taylor diffusion coefficient (1954) using equation 4 with a curve matching method (trial and error in Microsoft Excel Solver).

At observation distance 2, it can be observed that the dilution of the two gases at A Sensor and B Sensor is not significantly different. Referring to the Director General of Minerals and Coal's Decree No. 185K/37.04/DJB/2019 [8], which stipulates a 400 ppm concentration limit for a 15-minute CO gas exposure, the conditions at RD KKR 4 Utama at observation distance 2 already meet this requirement, as the 15-minute CO gas exposure concentration at RD KKR 4 Utama is 337.54 ppm.

The dilution process at A Sensor takes 2.59 hours, while B Sensor requires 2.34 hours to reach a concentration level below the TLV 50 ppm. The CO gas dissipation time in observation placement 2 does not yet meet the company's requirements, which is 2 hours. Sensor one requires a longer time for CO gas dilution because A Sensor is closer to the working front, which is the source of CO gas due to blasting activities.

Another factor that can be observed is the presence of holes in the flexible blow duct. These holes in the flexible blow duct are intentionally created by the workers at the working front due to the hot working conditions, necessitating a flow of fresh air under the flexible blow duct through the holes. During

blasting, these holes enlarge, reducing the airflow at the end of the flexible blow duct and limiting the optimal expulsion of CO gas at the working front. Figure 6 shows the holes in the flexible blow duct at observation distance 2.




Figure 6. Holes in the flexible duct at RD KKRB 4 Utama at observation distance 2

Figure 7 represents the analysis of CO gas concentration data testing under Condition 1 at RD KKRB 4 Utama, with the CO gas concentration graphic method results at B Sensor using equation 4, resulting in the empirically derived diffusion coefficient.

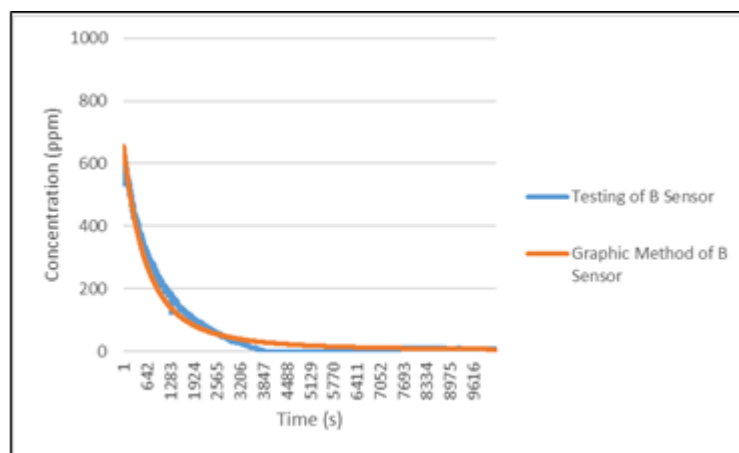


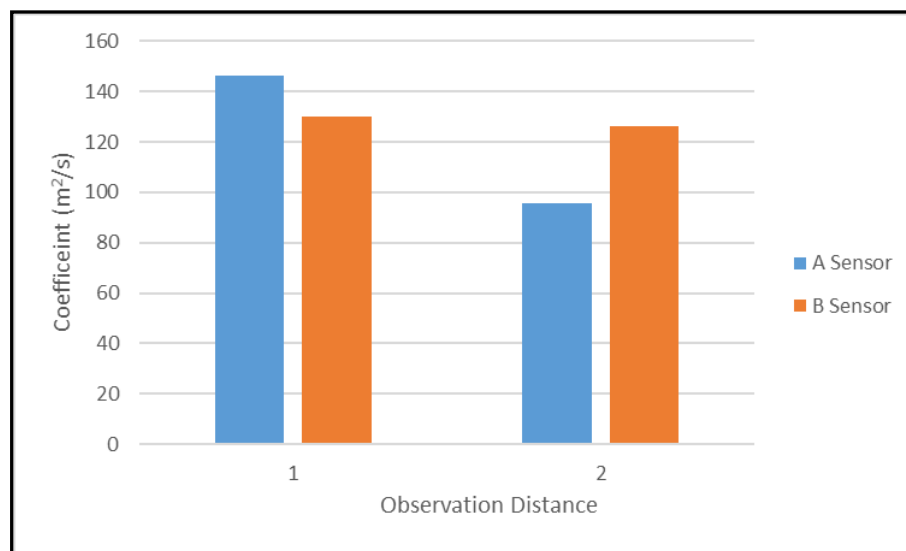
Figure 7. Graph of carbon monoxide (CO) concentration over time at RD KKRB 4 Utama at observation distance 1

The results of the experiment using the matching curve method are the method graphic diffusion coefficient values. Table 4 represents the diffusion coefficient values from the decrease in carbon monoxide (CO) gas concentration.

Table 4. Graphic method diffusion coefficient values from the decrease in carbon monoxide (CO) gas concentration at various observation distances

Observation Distance	Air Velocity (m/s)	Graphic Method Diffusion Coefficient (m ² /s)		
		A Sensor	B Sensor	Average
1	0	146.50	129.98	138.24
2	0	95.46	126.11	110.79

After analyzing the data from the RD KKR4 Utama field on carbon monoxide (CO) gas resulting from blasting, the data processing results in the table show that at observation distance 1, the graphic method diffusion coefficient obtained is the highest, with the distance from the working front to the blow duct being 40.64 m and the air velocity at the end of the blow duct being 1.72 m/s. The CO gas dissipation time is relatively fast compared to the dissipation of CO gas under other conditions at RD KKR4 Utama, which is 1.07 hours. CO gas requires 1.06 hours at B Sensor, with a peak value at B Sensor of 616.1 ppm. Figure 8 shows a bar chart comparing the diffusion coefficients of each sensor testing under various different conditions at RD KKR4.

**Figure 8.** Graph of carbon monoxide (CO) concentration over time at RD KKR4 Utama at observation distance 1

The results of the testing diffusion coefficient calculation using the Taylor equation (1954) differ from the graphic method diffusion coefficient values obtained using the matching curve method (trial and error in Microsoft Excel). The testing diffusion coefficient is obtained when CO gas is initially blasted, thus not undergoing complete turbulence, whereas the graphic method diffusion coefficient is obtained when perfect turbulence occurs in the airflow, and the CO gas undergoes dilution from the peak concentration until complete dissolution. The diffusion coefficient is greater than the testing diffusion coefficient because when the airflow experiences perfect turbulence, CO gas will be diluted rapidly. In the RD KKR4 Utama simulation, the ratio of the graphic method coefficient to the testing coefficient ranges from 138 to 314 times. Table 4 represents a comparison of the graphic method diffusion coefficient (D_x) with the analytical diffusion coefficient (D_A).

After conducting simulations using the physical tunnel model, Ansys Fluent software was used to determine the airflow turbulence. Observation distance 1 showed a high diffusion coefficient value during the simulation when air recirculation did not occur. Carbon monoxide (CO) gas is diluted rapidly because the placement of the blow duct is appropriate. This condition will be optimal if it follows the

company's regulations, which state that if the end of the blow duct is more than 30 meters away, the blow duct will be advanced. The clean air blown by the blow duct goes directly to the working front and undergoes turbulence to dilute the CO gas. Subsequently, the contaminated air containing CO gas is sucked out by the exhaust duct located outside the tunnel without experiencing air recirculation. Figure 9 shows airflow at RD KKR4 Utama observation distance 1 (a) and 2 (b).

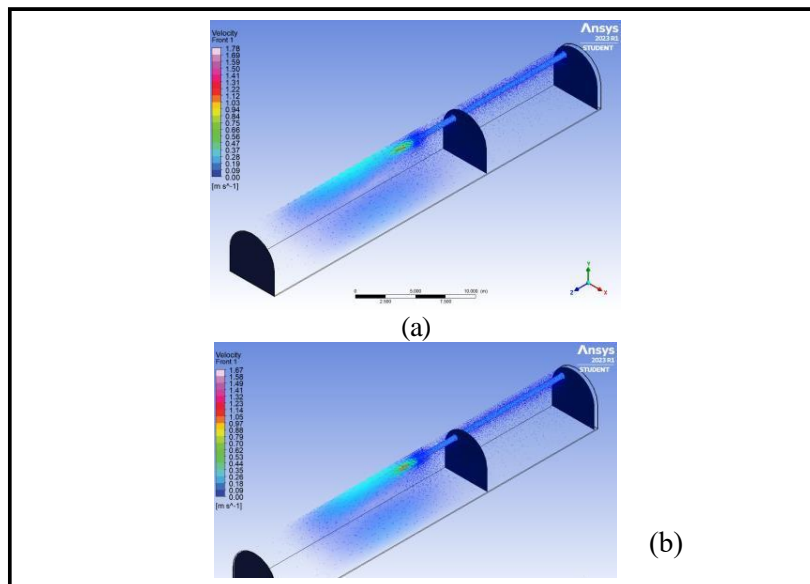


Figure 9. Airflow at RD KKR4 Utama observation distance 1 (a) and observation distance 2 (b)

4. Conclusion

The most ideal carbon monoxide reduction time at RD KKR4 Utama is shown at sensor placement distance 1 using the blow system, where A Sensor takes 2.21 hours and B Sensor takes 1.06 hours to reach a concentration level below the TLV 50 ppm. Referring to the Director General of Minerals and Coal's Decree No. 185K/37.04/DJB/2019, which stipulates a 400 ppm concentration limit for a 15-minute CO gas exposure, the conditions at RD KKR4 Utama at placement distance 1 already meet this requirement, as the 15-minute CO gas exposure concentration at RD KKR4 Utama is 383.43 ppm. Adjustments to the blow duct and improvements to the flexible duct are necessary to optimize CO gas smoke clearing at the research site. This can be seen from the coefficients of each condition. The larger the diffusion coefficient value, the easier it is for CO gas to be diluted.

5. References

- [1] Yulianti R, Hartami P N, Tuheteru E J and Maulana Y, Pertambangan J T and Teknologi F 2023 Analisis penurunan konsentrasi gas karbon monoksida (CO) pada saluran ventilasi di area belokan menggunakan model fisik terowongan skala laboratorium **11** 42–53
- [2] Gillies A, Wu H and Shires D 2004 Development of an assessment tool to minimize safe after blast re-entry time to improve the mining cycle *Proc. Tenth US/North Am. Mine Vent. Sm* 1–9
- [3] Yulianti R, Hartami P N and Hidayat T 2022 Penurunan konsentrasi gas karbon monoksida dengan model fisik terowongan skala laboratorium *J. Teknol. Miner. dan Batubara* **18** 59–67
- [4] Harnoko A W, Priagung Widodo N and Ihsan A Analisis dilusi gas karbon monoksida pada permukaan kerja terowongan horizontal dengan model fisik skala laboratorium
- [5] Mcpherson M J 1993 *Subsurface Ventilation*
- [6] Yulianti R, Widodo N P and Gautama R S 2021 Kondisi resirkulasi udara terhadap penurunan sumber panas di dalam tambang bawah tanah *J. Geomine* **8** 228

- [7] Menéndez J, Merlé N, Fernández-Oro J M, Galdo M, de Prado L Á, Loredó J and Bernardo-Sánchez A 2022 Concentration, propagation and dilution of toxic gases in underground excavations under different ventilation modes *Int. J. Environ. Res. Public Health* **19**
- [8] ESDM K 2019 Kepmendirjen minerba no.185K/37.04/DJB/2019 35–6
- [9] Hanif P, Gani A and Widodo N P 2019 Study of re-entry time post blasting at ciguha pt antam UBPE pongkor underground gold mine
- [10] Yuan L, Thomas R A and Zhou L 2017 Characterization of a mine fire using atmospheric monitoring system sensor data *Min. Eng.* **69** 57-62

Acknowledgments

The expression of gratitude is conveyed to PT Aneka Tambang UBPE Pongkor for providing the opportunity in the data collection process and publishing the manuscript. The author also extends thanks to Trisakti University, especially the Faculty of Earth Technology and Energy, for the financial support provided through the research fund.